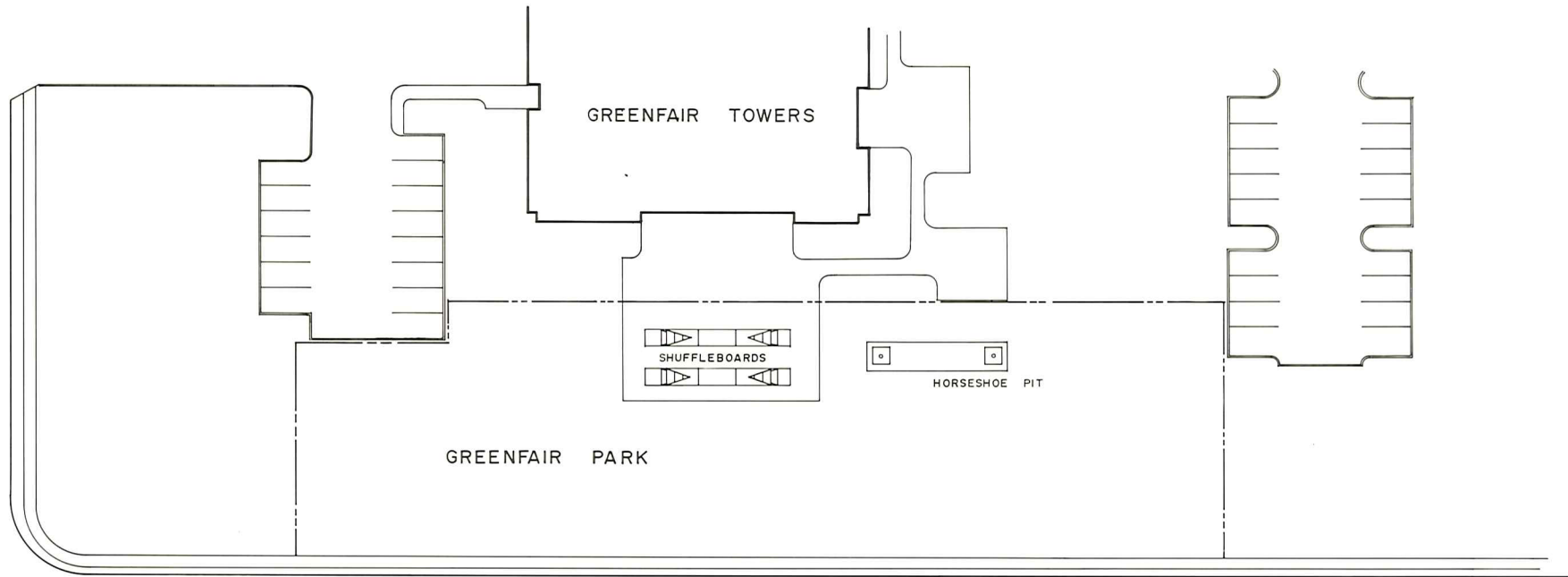



BROADWAY



GREENFAIR TOWERS

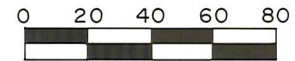


GREENFAIR PARK

57 TH STREET



VICINITY MAP



REVISIONS NO.	DESCRIPTION	DATE	BY

DRAWN BY \_\_\_\_\_  
 DESIGNED BY \_\_\_\_\_  
 LANDSCAPE ARCHITECT \_\_\_\_\_  
 DATE \_\_\_\_\_  
 FIELD BOOK \_\_\_\_\_ SCALE \_\_\_\_\_

**CITY OF SACRAMENTO**  
 DEPARTMENT OF COMMUNITY SERVICES



GREENFAIR PARK (0.67 AC)

SHEET \_\_\_\_\_  
 SHEETS \_\_\_\_\_