



**SACRAMENTO**  
TRANSPORTATION PRIORITIES PLAN

# Virtual Gathering

April 28 & May 6 2021

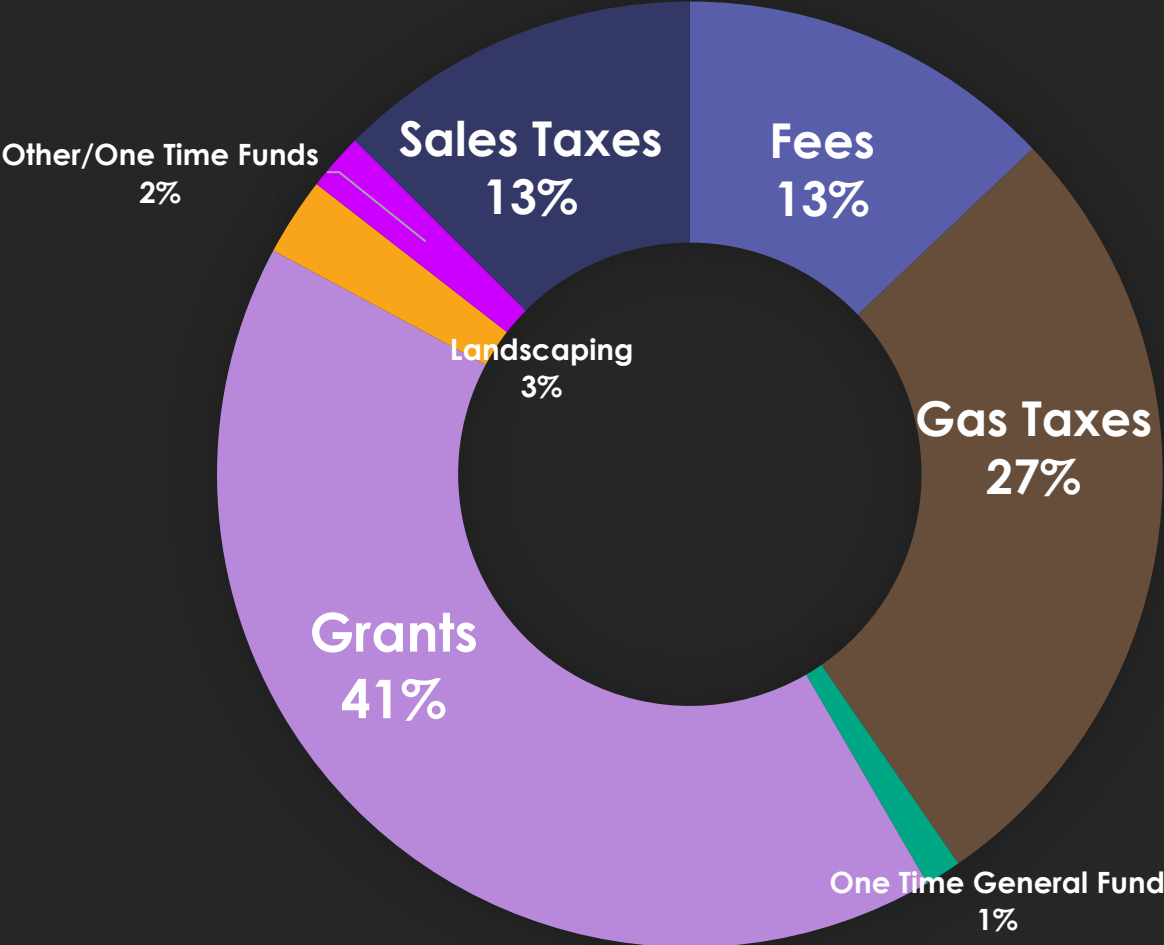
Did you know we have...

Over **1,800 miles** of streets

Over **250 miles** of bike lanes

About **78 miles** of shared use paths

# How do we fund transportation maintenance and improvements?



# Did you know that we have

Over **700** Planned Transportation Projects

The projects and needed maintenance cost **\$5 billion**

We have about **\$42 million** For maintenance, upgrades or construct new transportation projects

It would take over **100** Years to address our known needs!



---

**What gets  
built first and  
what gets  
taken care of  
later?**

---





A photograph of a street intersection at dusk. In the foreground on the right, a server rack is open, showing various electronic components with glowing red and green lights. The rack has a stylized eye logo on top. In the background, a street intersection is visible with traffic lights showing green. A building with a sign that says "ORBIT WASH" is on the left. The sky is a mix of orange and blue, suggesting sunset or sunrise. The overall scene is a juxtaposition of physical infrastructure and digital infrastructure.

**What gets built first and what gets taken care of later?**



**What gets built first and what gets taken care of later?**



# What is the Transportation Priorities Plan and What will it include?

It does NOT include Transit



24th Street Streetscape  
65th Street Station Area Plan  
Alkali Flat/Mansion Flat Strategic Neighborhood Action Plan (SNAP)  
American River Crossing Study  
Arden Arcade Community Plan  
Ben Ali SNAP  
Bicycle Master Plan  
Broadway Bridge  
Climate Action Plan  
Delta Shores Master Plan  
Docks Area Specific Plan  
East Sacramento Community Plan  
Electric Vehicle Readiness and Infrastructure Plan  
Envision Broadway in Oak Park  
Florin Road Corridor Plan  
Folsom Boulevard Streetscape Master Plan (Howe to Watt)  
Franklin Blvd Complete Street Plan  
Fruitridge Broadway Community Plan  
Fruitridge Complete Streets  
Gardenland/Northgate SNAP  
General Plan  
General Plan Climate Action Plan and Policies and Programs  
Granite Park Master Plan  
Grid 3.0  
Hagginwood SNAP  
I Street Bridge  
ITS Master Plan  
Land Park Community Plan  
Main Street Bridge Replacement  
Mayor's Commission on Climate Change  
McClellan Heights/Parker Homes Area Plan  
Meadowview Streetscape Plan  
Metropolitan Transportation Plan/ Sustainable Communities Strategy  
MLK Jr Blvd Master Plan (SHRA)  
Morrison Creek Trail Plan  
Northgate Station Area Plan





*Sacramento*



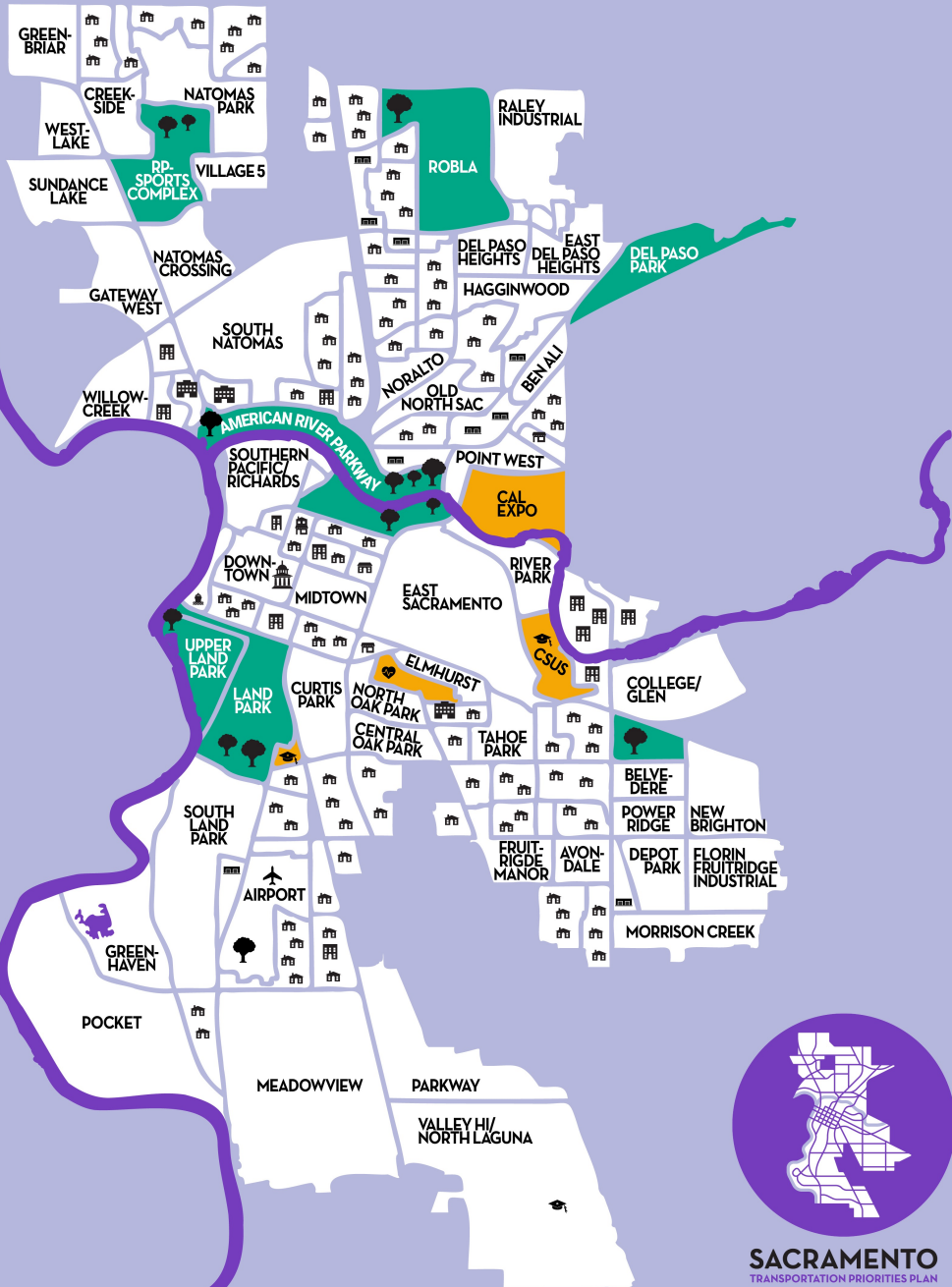
Phase 1: Transportation  
Values



Phase 2: List of Priorities



Phase 3: Draft Plan



**SACRAMENTO**  
TRANSPORTATION PRIORITIES PLAN




Air Quality and Health



Connections to Places



Equity



Maintenance



Safety



Technology

# City of SACRAMENTO

## TRANSPORTATION PRIORITIES PLAN

BUSINESS | CITY HALL | LIVING HERE | ONLINE SERVICES | VISITORS



### SACRAMENTO TRANSPORTATION PRIORITIES PLAN

#### Virtual Gathering Series

##### Virtual Gathering Session

Join the City for an upcoming [virtual gathering session](#) on April 28 or May 6 to let us know what's important to you.



About

FAQs

Get Involved

Youth Engagement

Home > Public Works > Transportation > Planning & Projects > Transportation Priorities Plan

#### WELCOME



Transportation Priorities Plan

##### What is the Transportation Priorities Plan?

The City of Sacramento is developing a comprehensive approach to address your mobility needs with our limited transportation funding. We want to not only preserve what makes Sacramento a great place to live, work and play but also embrace mobility, innovation and

#### GET INVOLVED!



Stay up to date

##### Stay up to date and learn about upcoming opportunities for you to get involved!

The City is committed to engaging residents from all of Sacramento's diverse communities, business owners and organizations, advocacy and service groups, and decisionmakers to produce a Transportation Priorities Plan that is

#### ANNOUNCEMENTS

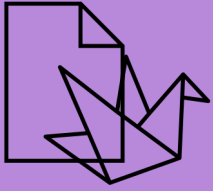


What's happening?

##### When it comes to getting around, what's important to you? Let us know!

Join the City for an upcoming [virtual gathering session](#). Pick the date that works best for you and let us know you're coming.

APRIL 28 [Register here >>](#)



# Paper surveys too!

**SACRAMENTO**  
Kev npaj tseem ceeb rau tshab thauj mus los

**Qhov tseem ceeb tshaj rau koj txog kev mus los**

Lub ntug Sacramento yuav tsum saib qhov muaj nqis tshaj:

- Nqis peev txhawm hor au tej kev tshab mus mus los los nqis neeg los nyob ua ke?
- Tsim txoj kev taug ko taw rau qhov tsis muaj?
- Txhaws cov qhov thaiv kev?
- Kho kev zoo kom tsis muaj tshab sib nraus?

Kev Npaj Tseem Ceeb Tsim Kho Kev Tshab Mus Los yuav paub mus los saib muaj nqis tshaj, thiab peb nug txog koj txoj kev pab.

Nws yuav siv nyiaj txiag muaj txog lis \$5 lab los kho thiab ua kom ntug kev, kev rau tshab kauj vab, choj, thiab tees ntsais thiab paib kho tej kev tshab, tab sis nws yuav siv tshaj 100 xyoo los kho qhov cas ua ntej?

**Yog xav paub ntxiv, thov caw mus saib [www.SacTransportation.com](http://www.SacTransportation.com)**

Siv tus swb hauv qab los qhia hais tias yam dab tsi yog yam tseem mus los los hauv Nroog Sacramento. Lub Nroog tsuas muaj me ntxiv tsis tau txhua tsav txhua yam.

0 = Tsis tseem ceeb  
10 = tseem ceeb

**Koj qhov kev xa no yuav pab lub Nroog qhov dej num tseem ceeb t ntej sai sai no.**

Thov nco ntsuov tia Cajj Tshab mus los hauv cheeb tсам - tsis yog rau cov tshab npav thiab tshab ciav hlau hauv Nroog Cajj Tshab Mus Los nyiaj, lis ntwais thiab vim lis cas kev pab cuam thauj mus los thiab lis t hais qhia koj kev xa nroog rau qhov cajj tshab mus los hauv cheeb tсам: <http://www.sact.com/customerfeedback/>

**Cov Lus Nug Tau Xaiv Tseg**

Thov mus teb raw loov lus nug no kom pab peb paub meej tiv txiag xeeb hauv Nroog. Koj tej lus teb yuav tsis hais qhia koj yog leej

Thov Sau Koj Lub Tsev Cov Npawb ZIP Code: \_\_\_\_\_

**Kuv saib kuv tus kheej yog:**

a. Paj niam (kuj xam txog tus poj niam uas nws hloov cev ntwais vim neej los)

b. Txiv neej (kuj xam txog tus poj niam uas nws hloov cev ntwais vim neej los)

c. Tub los ntwais sib ntwais/ Tsis paub meej

d. Lum yam ( thov qhia meej) \_\_\_\_\_

e. Tsis ntwais sib ntwais paub meej

**Kuv paub meej**

a. Neeg Axiac

b. Neeg Meskas Du

c. Neeg Mew

d. Tseem Neeg Mes

e. Neeg Nyob Pacific

## Plan de prioridades de transporte de la ciudad Sacramento

### ¿Qué es lo más importante para...

¿Debería la ciudad de Sacramento, por ejemplo, dar prioridad en el transporte en comunidades de bajos ingresos?

- ¿Invertir en transporte en comunidades de bajos ingresos?
- ¿Construir aceras donde no las hay?
- ¿Rellenar baches?
- ¿Reducir el número de accidentes?

El Plan de Prioridades de Transporte identificará las mejoras de ciudad, y por esta razón se pide su ayuda.

Costaría más o menos 5 billones de dólares arreglar y mejorar los puentes y señales de tráfico de la ciudad. Sin embargo, con la ciudad de millones de dólares al año para el transporte, tomaría más de 10 años actualmente se ha planeado. ¿Qué debería la ciudad hacer primero?

Para más información, por favor visite [www.SacTransportation.com](http://www.SacTransportation.com).

Utilice los controles deslizantes de abajo para compartir que es al transporte en Sacramento. La ciudad tiene fondos limitados, y

0 = No importante

10 = Lo más importante

Su contestación ayudará a la ciudad a priorizar los proyectos y lo

Tenga en cuenta que Regional Transit, y no la ciudad de Sacramento, gestiona el transporte en la ciudad. Regional Transit tiene su propio presupuesto, por lo que no menciona aquí. Para compartir sus opiniones con Regional Transit, visite <http://www.sact.com/customerfeedback/>

### Preguntas opcionales

Por favor, responda a las siguientes preguntas para ayudarnos a ser más representativa de los residentes de la ciudad. Sus respuestas serán anónimas.

Por favor introduzca el código postal de su domicilio: \_\_\_\_\_

Me identifico como:

- a. Mujer (incluida la mujer trans)
- b. Hombre (incluido el hombre trans)
- c. Género diverso/no binario
- d. Otros (especifique) \_\_\_\_\_

Identifico mi etnia como:

- a. Asiático
- b. Negro/afroamericano
- c. Hispano/Latino
- d. Nativo Americano
- e. Isla del Pacífico

**SACRAMENTO**  
TRANSPORTATION PRIORITIES PLAN

**1. Air Quality and Health**

0 1 2 3 4 5 6 7 8 9 10

Prioritizing air quality and health would mean prioritizing projects that encourage walking, biking, and electric vehicles such as sidewalks, crosswalks, bike lanes, access to transit, or electric vehicle charging stations.

**2. Connection to Places**

0 1 2 3 4 5 6 7 8 9 10

Prioritizing connections to places would mean prioritizing projects that make it easier to reach schools, parks, libraries, community centers, local shops, jobs, and other places and include sidewalks, crosswalks, bikeways, bridges and street improvements.

**3. Equity**

0 1 2 3 4 5 6 7 8 9 10

Prioritizing equity would mean improving transportation conditions in communities that have not seen investment historically, lack basic infrastructure, or are low-income communities of color. This could include sidewalks, crosswalks, bikeways, maintenance, new pavement, or improved connections to buses and trains.

**4. Maintenance**

0 1 2 3 4 5 6 7 8 9 10

Prioritizing maintenance would mean fixing potholes, repaving streets and walking/biking paths, and adding curb ramps at crosswalks.

**5. Safety**

0 1 2 3 4 5 6 7 8 9 10

Prioritizing safety would mean prioritizing improvements where the most serious and deadly collisions occur and could include signs, pavement striping, crosswalks, bike lanes, traffic signals, pedestrian signals, or speed and lane reductions.

**6. Technology**

0 1 2 3 4 5 6 7 8 9 10

Prioritizing technology would mean upgrading traffic signals and signal operation and adding pedestrian signals and other safety equipment.

**7. Other**

0 1 2 3 4 5 6 7 8 9 10

Something we missed? Enter your own value here.

## Libraries

1. Colonial Heights
2. Del Paso Heights
3. Martin Luther King Jr.
4. North Natomas
5. North Sacramento-Hagginwood
6. Robbie Waters Pocket-Greenhaven
7. South Natomas
8. Southgate
9. Valley Hi-North Laguna

## Partner Locations

1. RT Customer Service Center



City of  
SACRAMENTO

ON OUR  
STREETS

Every street holds a story...  
We want to hear yours!

SACRAMENTO YOUTH & YOUNG ADULTS, AGES 12-20

SEND US YOUR SUBMISSION BY JUNE 14, 2021



Influence and  
improve your  
neighborhood



Express  
your  
creativity  
your way



Have your art  
showcased at  
a community  
event & online

LEARN MORE AT

[onourstreets.com](https://onourstreets.com)



Youth voices matter  
too!

City of  
SACRAMENTO


WHEN IT COMES TO INVESTING IN TRANSPORTATION,  
**WHAT'S IMPORTANT TO YOU?**



THIS IS YOUR CHANCE TO TELL US! →

**BE THE CHANGE  
& GET INVOLVED!**

**SacTransportation.org**



**SACRAMENTO**  
TRANSPORTATION PRIORITIES PLAN



Questions?

*Sacramento*