



Adam Randolph, Senior Engineer
Department of Public Works

April 23, 2025
5:30PM

Pamela Dalcin-Walling, Project Manager
Dokken Engineering

Amy Bakker, Senior Environmental Planner
Dokken Engineering

A dark blue silhouette of the Sacramento skyline, including various buildings and the two towers of the Golden Gate Bridge.

Two Rivers Trail Phase III

Notice of Preparation of a Subsequent Environmental Impact Report

Public Scoping Meeting

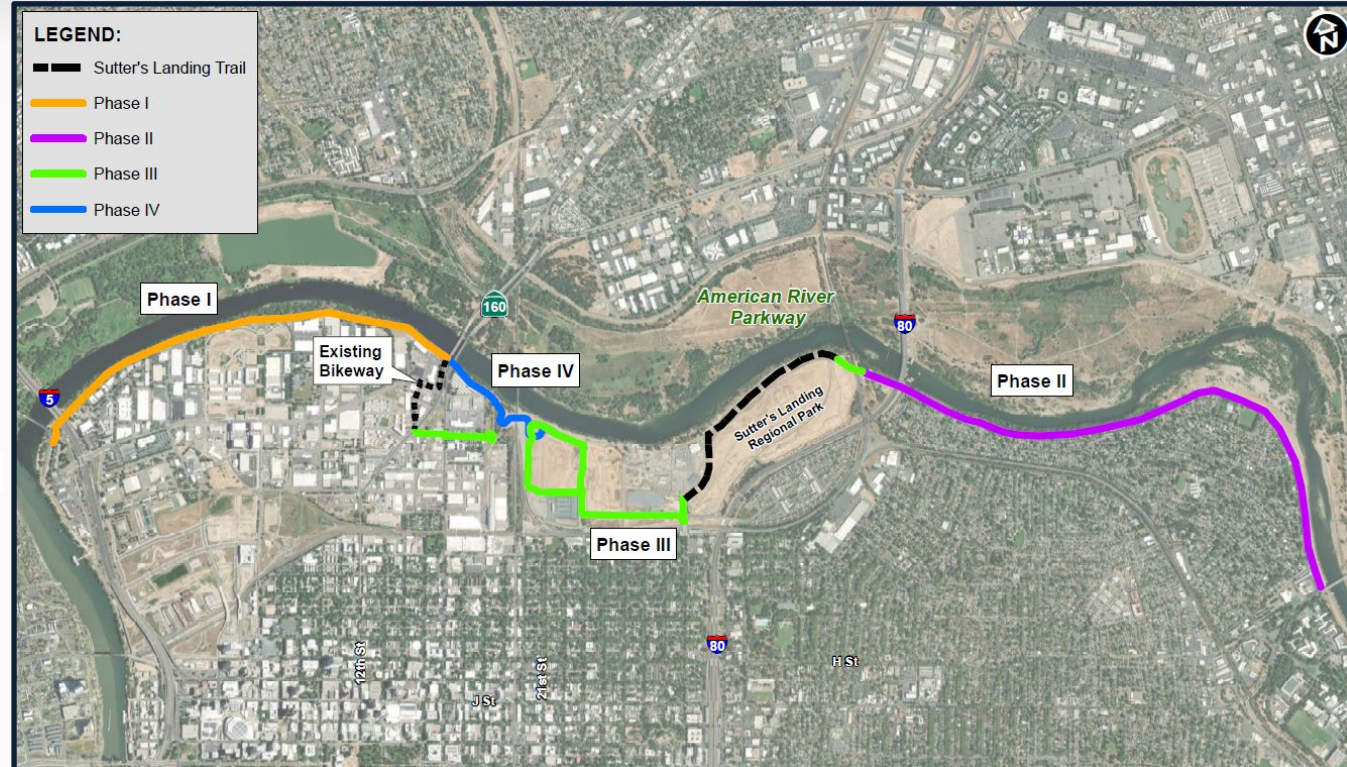
Two Rivers Trail Overview

- Two Rivers Trail is part of the City's goal for a continuous network of paved, accessible, multi-use trails connecting the existing Sacramento River and American River parkways



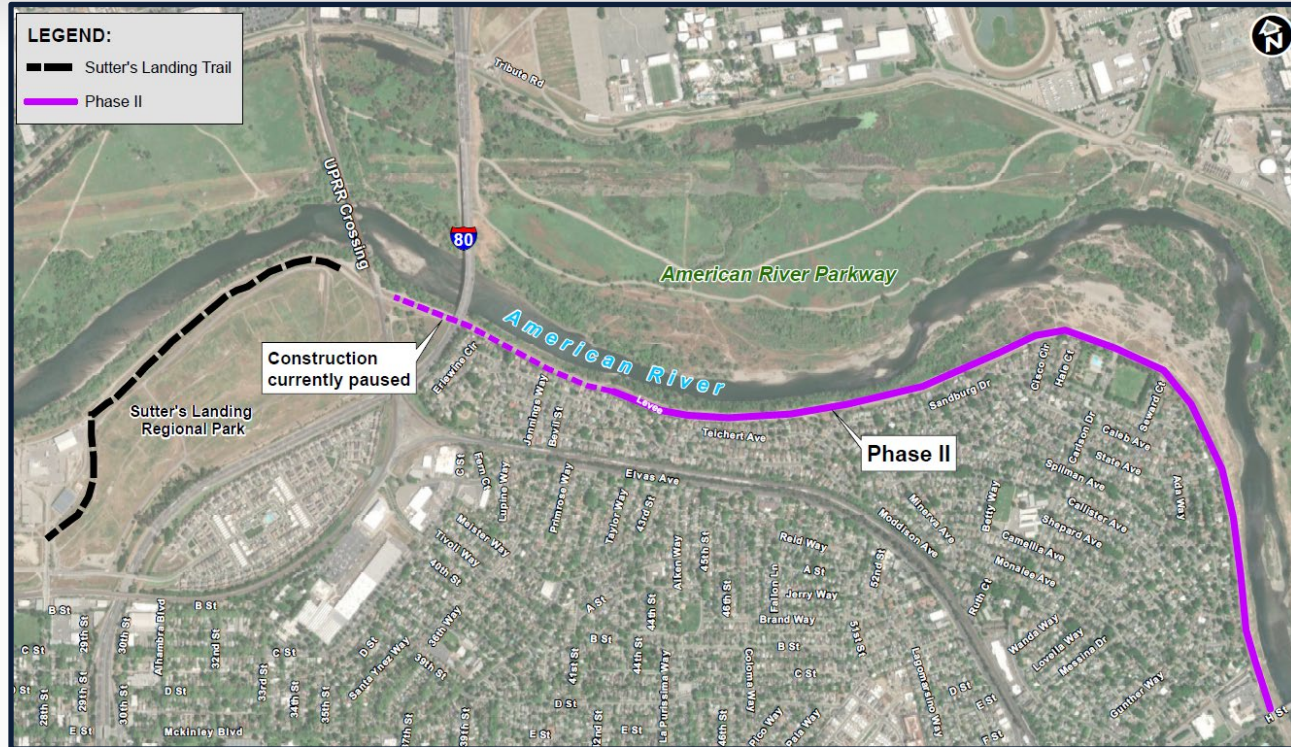
Two Rivers Trail Components

- Two Rivers Trail Concept Plan – Completed in 2001
- Two Rivers Trail Phase I – Completed in 2006
- Sutters Landing – Completed in 2016
- Two Rivers Trail Phase II – Construction to be completed in 2025
- Two Rivers Trail Phase III & IV – 2025 Preliminary Design Phase



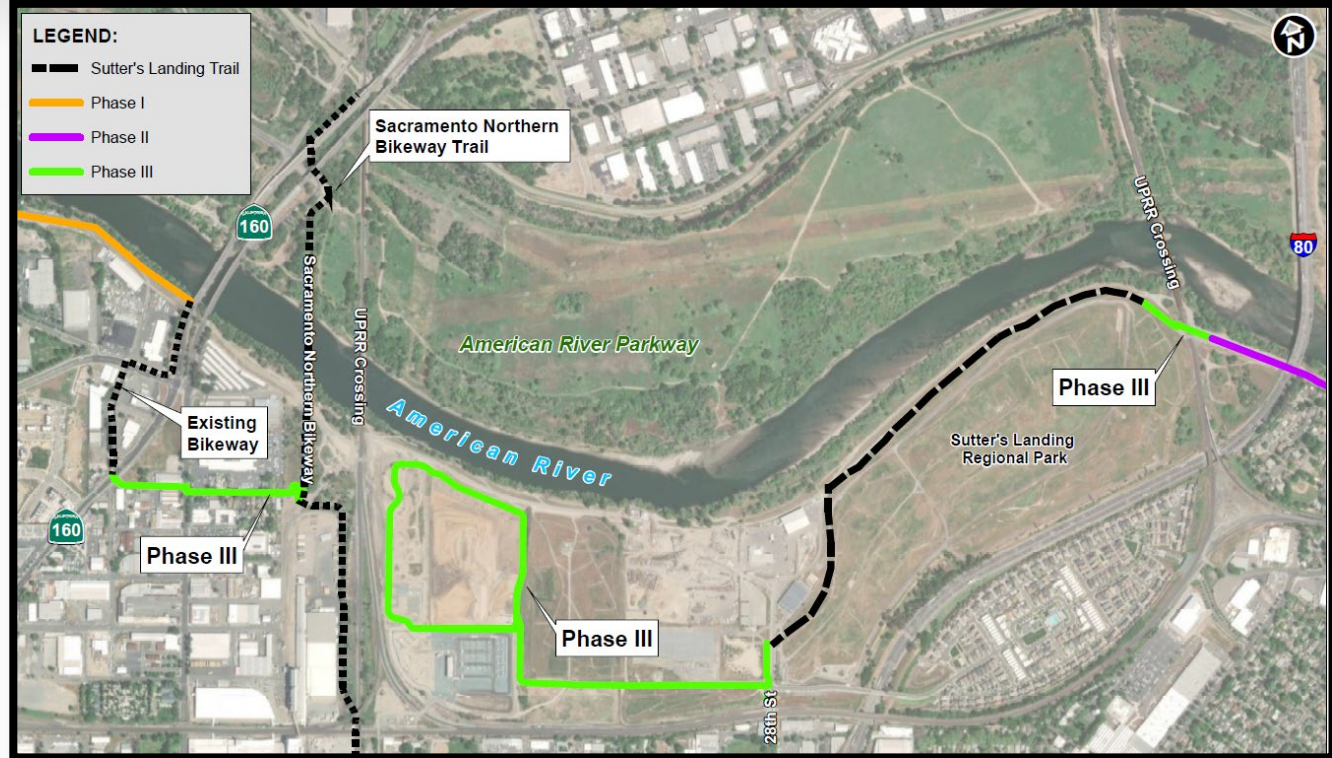
Two Rivers Phase II

- Sutters Landing segment completed in 2016.
- Segment from H Street bridge to UPRR currently under construction – estimated completion fall 2025



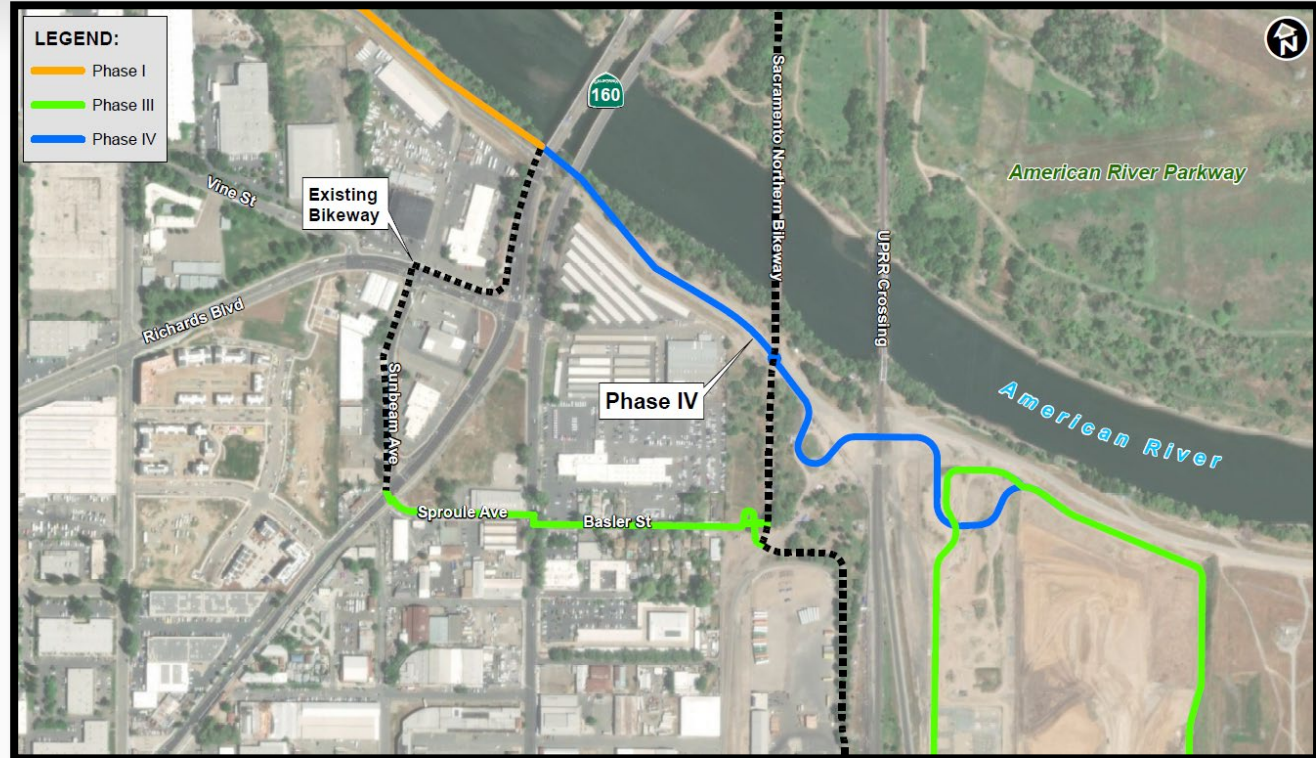
Two Rivers Phase III

- Closes trail gap at UPRR crossing east of Sutter's Landing Park
- Extends the trail within the Park at 28th Street, creating a loop around the landfill
- Connects the Sacramento Northern Bikeway to the Phase I trail



Two Rivers Phase IV

- Provides an overhead crossing of the UPRR tracks on the west side of Sutter's Landing Park
- Provides an undercrossing of State Route 160 to connect with the Two Rivers Trail Phase I project and Sac Northern



Current Focus for Phase III

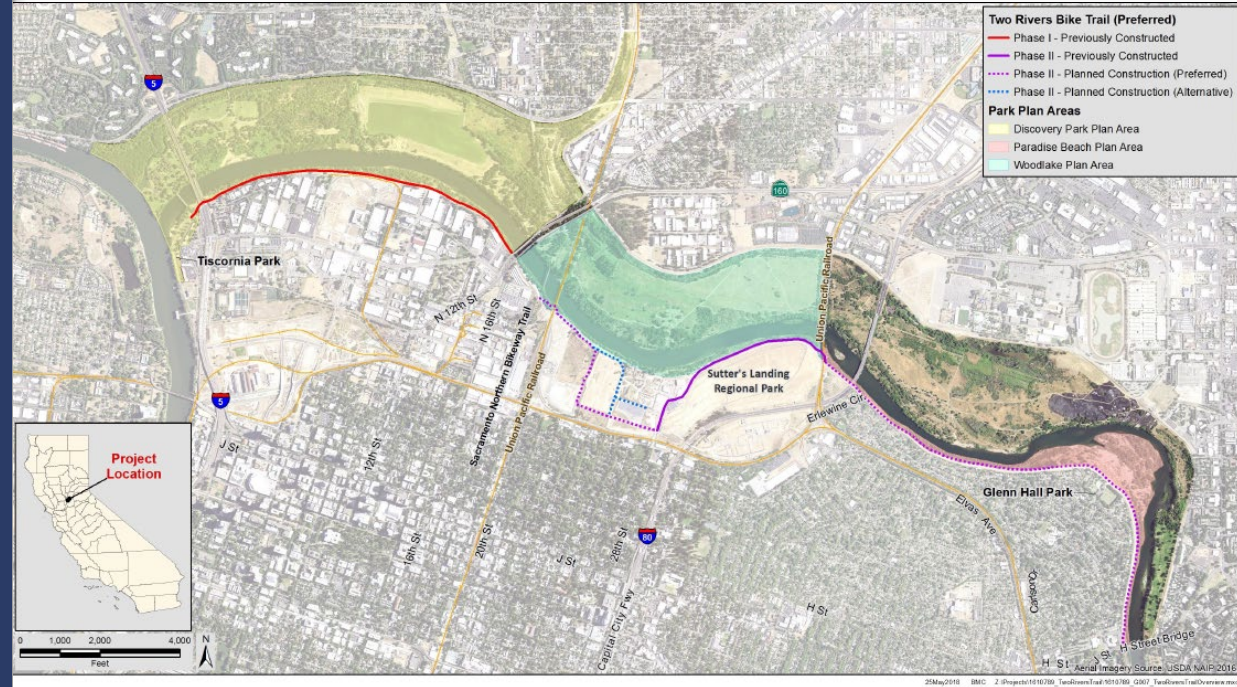
- Preliminary engineering
- Public outreach
- Environmental clearance under CEQA



Environmental History

- 2022 City approved the Final EIR for Two Rivers Trail Phase II
- Additional design features added for Phase III
- Potential new visual environmental impact due to the UPRR overcrossing
- Subsequent EIR is being prepared

Final Two Rivers Trail (Phase II) Environmental Impact Report




Environmental Effects and Scope of the EIR

- Aesthetics
- Agriculture and Forestry
- Air Quality
- Biological Resources
- Cultural Resources
- Energy
- Geology/Soils
- Greenhouse Gas Emissions
- Hazards and Hazardous Materials
- Hydrology/Water Quality
- Land Use/Planning
- Mineral Resources
- Noise
- Population/Housing
- Public Services
- Recreation
- Transportation
- Tribal Cultural Resources
- Utilities/Service Systems
- Wildfire
- Mandatory Findings of Significance

Subsequent EIR will be focused on

New environmental impacts =
**Aesthetics due to the new
overcrossing affecting a scenic
resource**



Where do you come in?

- Written comments regarding the environmental issues that should be covered in the SEIR, including potential alternatives to the proposed Project and the scope of the analysis, are invited.
- Comments on the NOP and Project should be directed to the City's environmental planner at the following address by 5:00 p.m. on May 1, 2025.

Ron Bess, Associate Planner
City of Sacramento Community
Development Department,
300 Richards Blvd., Third Floor,
Sacramento, CA 95811.
Tele (916) 808-8272
E-mail:
rbess@cityofsacramento.org

Anticipated Timeline

Spring 2024-Summer 2025

Feasibility Study & Prelim
Engineering

Spring 2025-Spring 2026

Environmental Technical Studies
& CEQA Approval

Fall 2025- Fall 2026

Final Design & Permitting

Summer 2027

Construction, funding dependent



Thank You!

www.cityofsacramento.gov/tworiverstrail

Ron Bess, Associate Planner
City of Sacramento Community Development
Department

rbess@cityofsacramento.org

(916) 808-8272

