


WELCOME TO THE MORRISON CREEK
REVITALIZATION PLAN LISTENING SESSION
NOVEMBER 9, 2022

AGENDA



- Welcome and Introductions
- Reminder of Previous Work
- Introduction of this Phase
- Project Approach & Schedule
- Community Goals
- Connections and Improvements
- Questions and Feedback

RECAP OF PREVIOUS WORK

- The Morrison Creek Revitalization Project (MCRP) began in 2016 by leaders of the Avondale Glen Elder Neighborhood Association (AGENA) and the Capital Regional Organizing Project (CROP).
- What began as a cleanup effort grew into a community effort to revitalize the creek. The community engaged in a year-long planning process to determine goals and outcomes for Morrison Creek.



INTRODUCTION TO THE FEASIBILITY STUDY

Purpose

- Create the framework that outlines the community's desired and viable amenities
- Estimates the specific technical, environmental and financial aspects of the project
- Identify Project Partners along Morrison Creek for project coordination

End Result

- Planning-Level documentation that formally defines the scope of the Morrison Creek Revitalization Project
- Outlines specific improvements in coordination with the Project Partners
- City officials use the planning-level documents to apply for grants to fund the design and construction of the project in later phases

PARTNERSHIPS AND COORDINATION



Responsible for Delivering
Capital Improvement Projects

&



Co-Applicant for funding the
Feasibility Study and Community
Engagement

Partnered to apply
for funding from



Grantee
(Thank You!)



Responsible for maintaining
Morrison Creek as flood control
infrastructure



Coordinating connections to
nearby schools



Responsible for
maintenance of George
Sims Community Park

PROJECT GOALS & CONSIDERATIONS



- Engineering Concerns
 - Site Condition
 - Creek Hydraulic Performance
 - Maintenance Consideration
 - Design requirements
- Multiuse Path Performance
 - Safety
 - Connectivity
 - Place making
- Environmental Consideration
 - Riparian Habitat Restoration
 - Permitting

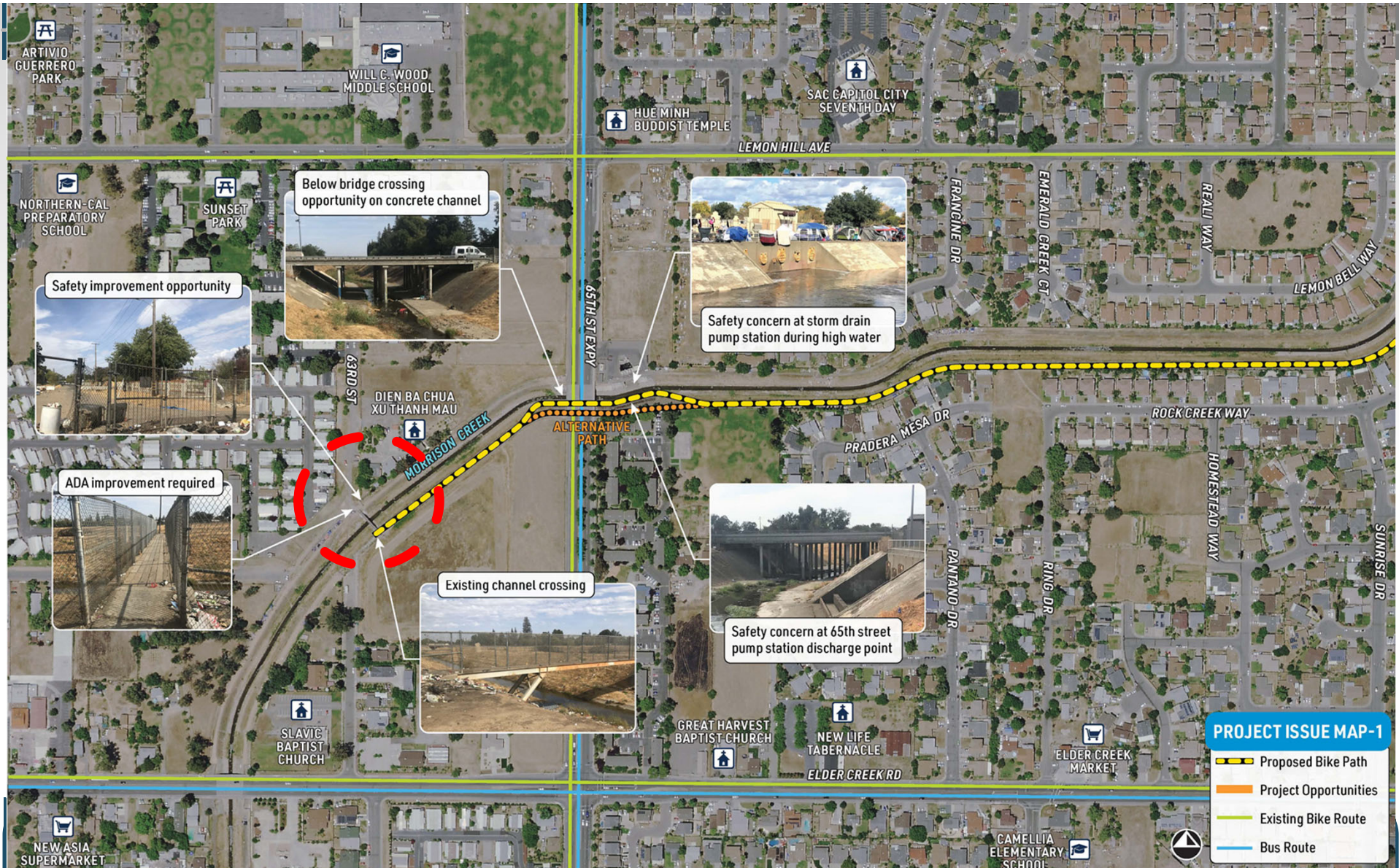


MULTIUSE PATH CONSIDERATIONS

- Security & Safety
- Accessibility
- Maintenance
- Permitting



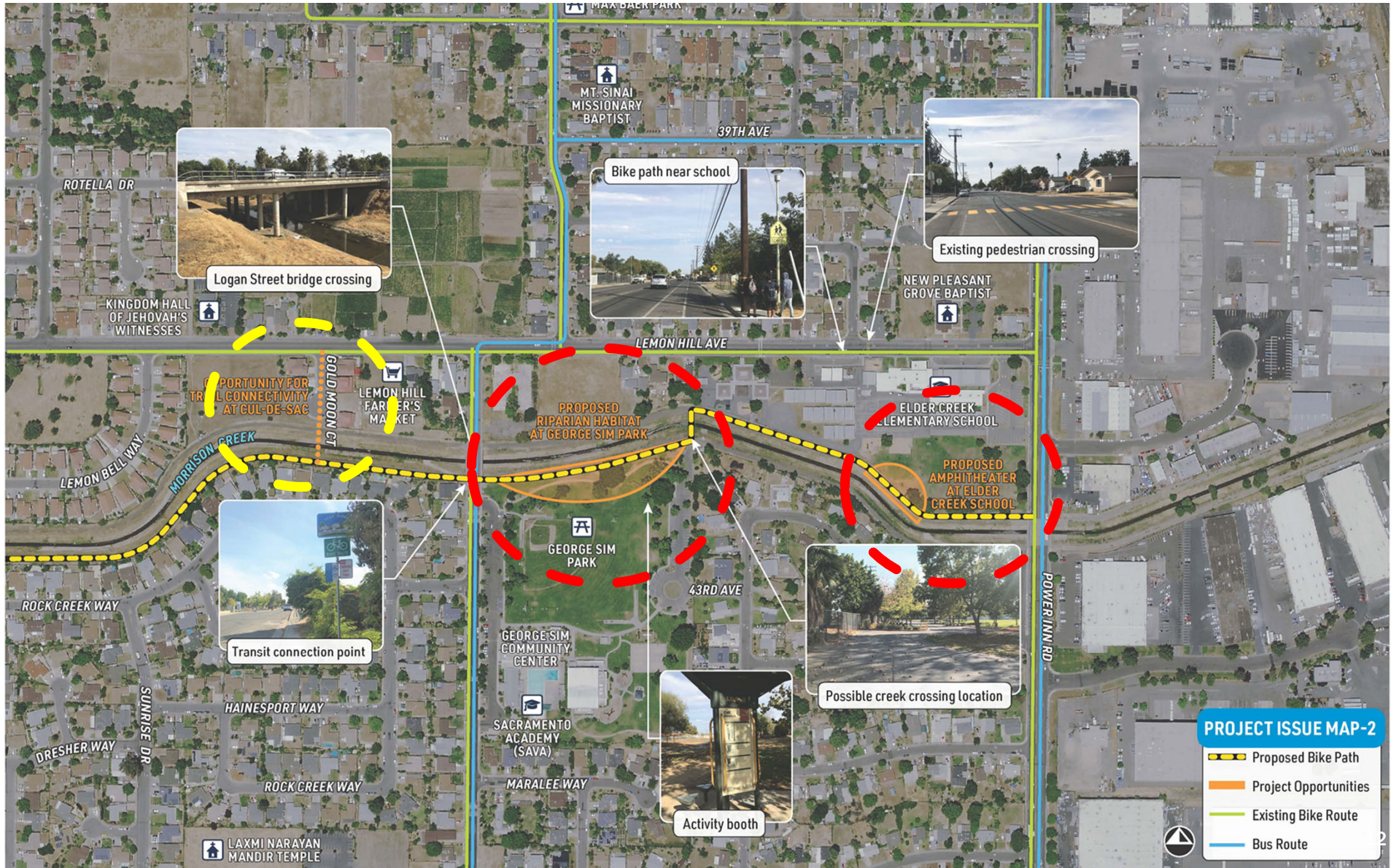




STREET CROSSING OPTIONS



At-Street Crossing



PROJECT APPROACH & SCHEDULE



Focus on
Project
Objectives/
End
Product

Early
Collaboration
& Community
Outreach

Develop
Feasible
Options

Develop
Community
Stewardship/
Leadership
Plan

Stakeholder
Coordination
& Present
Alternatives

Refine
Selected
Alternative

Develop
Revitalization
Plan Report

Nov. 2022

Feb. 2023

Mar.- April 2023

June 2023

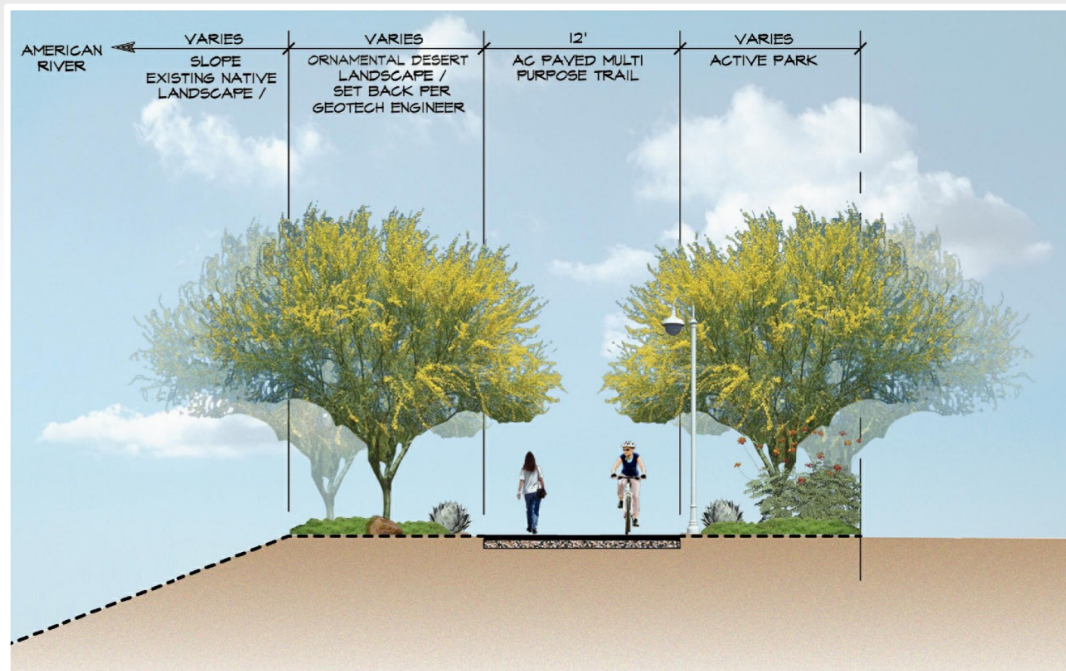




COMMUNITY GOALS

- Create a community asset in the Morrison Creek corridor
- Restore some of the natural environment along Morrison Creek
- Develop community stewardship for Morrison Creek
- Create an active transportation route for community use in the Morrison Creek corridor
- Strengthen the connection between community and institutional partners
- Increase opportunities for community leadership
- Enhance connectivity between schools, parks, and other community assets adjacent to Morrison Creek
- Maintain community stability for current residents

OTHER IMPROVEMENTS



QUESTIONS

1. What amenities do you think would increase the use of the trail for all travelers?
2. What other uses (in addition to Safe Routes to School) do you envision?
3. What challenges do you see for the trail that the project team should consider?
4. Any other opportunities to creating a trail that would benefit your community?
5. Please share any other trails you have traveled on. What did you like or dislike about them?



THANK YOU FOR ATTENDING THIS LISTENING SESSION!

STAY UP TO DATE WITH THE PROJECT:

[HTTP://WWW.CITYOFSACRAMENTO.ORG/PUBLIC-WORKS/ENGINEERING-SERVICES/PROJECTS/CURRENT-PROJECTS/MORRISON-CREEK-REVITALIZATION-STUDY](http://www.cityofsacramento.org/public-works/engineering-services/projects/current-projects/morrison-creek-revitalization-study)

Project Contact:

James Kragh, City of Sacramento

jmkragh@cityofsacramento.org