

Spanish Workshop #2



Purpose:

The purpose of this meeting is to provide an opportunity for community members to learn about the City of Sacramento improvement process for Franklin Blvd and to provide input.

Workshop Details

MIG reached out the Executive Director of La Familia Counseling Center to coordinate a Spanish workshop with the local Latino and immigrant population.

Most participants were parents of children who attending Maple Neighborhood Center classes. Lunch was provided for all participants.

The workshop was held at Maple Neighborhood Center Theater Room

FRANKLIN BLVD

PROYECTO CALLES COMPLETAS COMPLETE STREETS PROJECT

La Ciudad de Sacramento y sus colaboradores comunitarios solicitan opiniones de residentes y negocios y otras partes interesadas sobre el Proyecto de Calles Completas para Franklin Blvd. Una "calle completa" es una que está planeada, diseñada, operada, y mantenida para que todos los usuarios, incluyendo ciclistas, peatones, transporte público, camioneros, y choferes de automóviles, puedan usar la calle con seguridad y comodidad. ¡Por favor acompañenos para ayudar a formar las mejoras que desea ver!

The City of Sacramento and its community partners are seeking input from residents, business owners and stakeholders for Franklin Blvd Complete Streets Project. A "complete street" is one that is planned, designed, operated, and maintained so that all users, including bicyclists, pedestrians, public transit, truck drivers, and motorists, can use the street safely and comfortably. Please join us to help shape the improvements you want to see!

18 de Julio, 2017
(martes) 11:30a.m.-1:30p.m.

Taller en Español
La Familia's Maple Neighborhood Center,
Theater Room
3301 37th Avenue,
Sacramento 95824

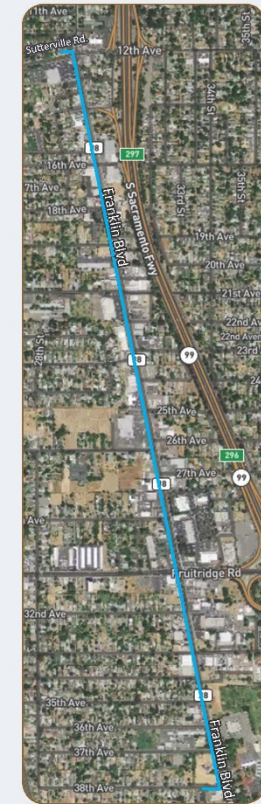
Conozca el proyecto y hable con líderes e ingenieros sobre las oportunidades y problemas a lo largo del bulevar.

Workshop in Spanish

Learn about the project and discuss the opportunities and issues along the boulevard with project leaders and engineers.

*Almuerzo será proporcionado / Lunch will be provided
Contacto: Megan Johnson at mejohnson@cityofsacramento.org / (916) 808-1967

City of
SACRAMENTO
Department of Public Works



List of Participants

Name	Name	Name	Name
Carmen Aguilar C.	Jorge Cervantes	Lucersion Cega	Martha de la Cruz
Yolanda	Khalida Fnu	Juan Moreno	Yesenia Olivares
Monica E.	Maricia Fnu	Maria Ortega	Jesus Olvera
Anabeli S.	Paula Gomez	Nathan Ulsh	Tanya Lopez
Maria Hernandez	Hamida Sadat	Leo Rubio	Anabel Castaneda
Lourdes Escoto	Sayeda Sadat	Susie Lopez	Sandra Caballero
Maria Apolinar Pierce	Angeliza Cruz	Miranda Vereda	Noe Noyola
Leonor Castro	Grisalda Escate	Lucia Sanchez	Jose Leal
Maria Cruz	Guadalupe Puentos	Elibet Jimenez	
Dorene Atumphers	Elizabeth Soto	Estefany Delgado	
Oscar Aviña	Baleria Rosales	Lupita Mercedes	
Maria Sanchez	Maria Espinoza		

Community Design Activity




Group #1

Franklin Boulevard

COMPLETE STREETS PROJECT/ PROYECTO CALLES COMPLETAS

GROUP
1

- 1 AFFIRM THE COMMUNITY VISION (1-10 MINUTES)
AFIRME LA VISIÓN DE LA COMUNIDAD (1-10 MINUTOS)



- 2 USE IMAGES AND TEXT TO DESCRIBE NEEDED IMPROVEMENTS ALONG THE CORRIDOR
UTILIZE IMÁGENES Y TEXTO PARA DESCRIBIR LOS MEJORAMIENTOS NECESARIOS A LO LARGO DEL BULEVAR



Unos Arcos en la entrada de la zona de Franklin

Por donde esta la iglesia de Santa rosa.

Homeless

LINEA AMARILLA

Seguridad Semáforos

Choqueos

Un Parque con Arte Cultural Y Juegos para niños junto a la Iglesia de Santa Rosa.

Por IA Iglesia

Descanso familiar

TRAFFIC SIGNAL IMPROVEMENTS
MEJORAMIENTO DE SEÑALAMIENTO DE TRÁFICO

THE HISTORIC MONTEREY TRAIL DISTRICT

SACRAMENTO Department of Public Works

Group #1

- Provide a sense of security on the street and sidewalks.
- Concern about mentally ill and unstable near businesses and on sidewalks.
- There are a lot of accidents with cars trying to cross the street to enter the church or Maple Street. Traffic moves too fast for cars to cross safely
- A park and cultural center or public seating area in front of Saint Rose's Church
- Slow down traffic speeds.
- Provide bus service through Franklin Blvd.
- Ensure safe cross walks.



Group #2

Franklin Boulevard

COMPLETE STREETS PROJECT/ PROYECTO CALLES COMPLETAS

GROUP
2

1 AFFIRM THE COMMUNITY VISION (1-10 MINUTES)
AFIRME LA VISIÓN DE LA COMUNIDAD (1-10 MINUTOS)



2 USE IMAGES AND TEXT TO DESCRIBE NEEDED IMPROVEMENTS ALONG THE CORRIDOR
UTILIZE IMÁGENES Y TEXTO PARA DESCRIBIR LOS MEJORAMIENTOS NECESARIOS A LO LARGO DEL BULEVAR



Calle con espacio Para caminar.



- Bebedores de H₂O
- Bancos para Sentarse
- Más arboles
- Macetas con Flores
- Luces que funcionan
- Lucesitas.
- Bike lines
- Street Names

Re-Direct the Traffic please, Create a Plaza.



Tiendas con macetas flores en calles con menos traffico.

Lugares para Sentarse a familia



Less Traffic



Mas arte, Estacion Para Bate y Cultura.




mejorar las paradas Para Bus



Mejorar la fachada de los negocios.



Lugares con mas Luz, y espaciosos. Más variedad de negocios.



Más cruces para peatones.

Bicicletas de renta.

Calle Limpia More Concealed garbage Containers.

Group #2

- Streets intersecting with Franklin should be pedestrian only and active business corridors.
- Create a Plaza connecting the corridor streets to Franklin
- More garbage cans to ensure clean streets.
- More trees for shading and pleasant environment
- More lighting throughout the streets to ensure security
- More pedestrian crosswalks
- Reduce traffic lanes to 2 lanes.



Group #3

Franklin Boulevard

COMPLETE STREETS PROJECT/ PROYECTO CALLES COMPLETAS

GROUP
3

- 1 AFFIRM THE COMMUNITY VISION (1-10 MINUTES)
AFIRME LA VISION DE LA COMUNIDAD (1-10 MINUTOS)



- 2 USE IMAGES AND TEXT TO DESCRIBE NEEDED IMPROVEMENTS ALONG THE CORRIDOR
UTILIZE IMÁGENES Y TEXTO PARA DESCRIBIR LOS MEJORAMIENTOS NECESARIOS A LO LARGO DEL BULEVAR



area comunal

muchos mas cruzaos

falta de cruzaos

cruzao peatonal para la iglesia

este diseño nos gusta

muchas mas cruzaos

• mucha gente desampovada = crea inseguridad
⇒ necesitamos policia

entradas a negocios y escuelas/ iglesias = CLARAS

difícil para carros entrar a la iglesia (MUCHOS ACIDENT) y a la escuela

paradas de autobus con sombrie

NE CESITAMOS arboles

SLOW

DESPACIO
trafíco

Recycle

MÁS SERVICIO DE AUTOBUS

Group #3

- Ensure secure entry into businesses and institutions from both sides of streets for vehicles. Currently there are a lot of accidents.
- Slow down traffic, reduce to two lanes
- More pedestrian crosswalks (either with stop lights or as pedestrian bridges).
- Ensure clean street and neighborhood.
- Provide bus service throughout the street and secure, clean, and shade bus stops.
- Create a central gathering area for the community with seating area and shading.
- Create a Latino feel throughout the corridor with Latino themed art.



Group #4

- Create a safe environment on sidewalks and public spaces.
- Provide a green bike lane for cyclists.
- Provide a bike share program.
- Create child friendly, interactive art work.
- Plant more trees and work with businesses to create neighborhood park.
- Ensure safe traffic flow to avoid collisions.
- Create larger sidewalks to create a more walkable environment for children and families



Group #5

Franklin Boulevard

COMPLETE STREETS PROJECT/ PROYECTO CALLES COMPLETAS

GROUP
Nº
#5

- 1 AFFIRM THE COMMUNITY VISION (1-10 MINUTES)
AFIRME LA VISIÓN DE LA COMUNIDAD (1-10 MINUTOS)



- 2 USE IMAGES AND TEXT TO DESCRIBE NEEDED IMPROVEMENTS ALONG THE CORRIDOR
UTILIZE IMÁGENES Y TEXTO PARA DESCRIBIR LOS MEJORAMIENTOS NECESARIOS A LO LARGO DEL BULEVAR

The poster is a hand-drawn collage on a satellite map of Franklin Boulevard. It features several sections with handwritten text and small images:

- EDIFICIOS:** FACHADAS DETERIORADAS, RENOVACIÓN O LUCOS!
- DESCENSO:** BUS, BANCAS, MÉRITAS, GAR FAMILIAR
- MODERAR CICLISTAS:** (Accompanied by an image of a traffic light)
- CRUCEROS REMARCADOS "FUERTES":** (Accompanied by an image of a street crossing)
- BANQUETAS:** - MY CHICAS - NO HAY
- TRÁFICO:** REDUCIR CARRILES, MÁS ESPACIO PARA OTRAS CESIS (Accompanied by a diagram showing lane reduction and a person on a bicycle)
- MÁS PARQUES Y JUEGOS:** PARA ACTIVIDADES NIÑOS Y ADOLESCENTES PARA EVITAR PRO (Accompanied by an image of a park area)
- BICICLETAS PARKING:** - LINEA ESPECIAL (Accompanied by images of bicycle racks)
- ART:** - NO TÍPICO - REPRESENTATIVO A TODAS RAZAS - PARA NIÑOS (Accompanied by images of art installations)
- ARBOL GENEALÓGICO!**
- UNION**
- ESPACIOS VERDES**
- NO HAY SANCLUSTAS** (written at the top right)

Small images of a bus, a street scene, a traffic light, a park, and bicycle racks are interspersed throughout the text.

Group #5

- Provide local services for homeless populations on streets.
- Provide parks, seating, socializing areas for families.
- Ensure well-marked crosswalks to ensure safe pedestrian crossing.
- Create well painted green bike lane for cyclists.
- More public art work with Latino, worldly feel to create welcoming environment.
- Provide better public transportation service.
- Ensure secure environment for children walking to school.



Summary of Group Report-Out



Report out

FRANKLIN BLVD

GRUPO 1

- ▷ CARRILES UN SENTIDO
↳ MUCHOS
- ▷ ESPACIOS PARA NAD
- ▷ ARTE / MURALES
- ▷ ILUMINACIÓN
- ▷ SEMAFOROS / CRUCEROS
- ▷ LIMPIEZA
- ▷ SEGURIDAD
- ▷ TRANSPORTE PÚBLICO
- ▷ GLORIETA

GRUPO 2

- ▷ ILUMINACIÓN
- ▷ CRUCEROS
- ▷ MÁS VISTOSO
- ▷ MÁS ARTE / FLORES / MURALS
- ▷ 2 CARRILES
- ▷ PLAZAS
- ▷ PARADAS DE BUS
- ▷ MENOS BACHES
- ▷ MÁS PARA BICICLETAS
- ▷ MÁS ARBOLES

GRUPO 3

- ▷ ENFOQUE EN PEATONES
 - ▷ CRUCEROS EN
 - ▷ ARBOLES / SOMBRA
 - ▷ REDUCCIÓN DE TRÁFICO
↳ MENOS CARRILES
 - ▷ MÁS SEGURIDAD
- ALUMBRADO
- NEGOCIOS ATRACTIVOS
 - ▷ PARADAS DE BUSES
- DISTANCIA
 - ▷ BOTES DE BASURA
 - ▷ IDENTIDAD! "ARCO"
MONUMENTO
- ▷ INSPIRADOS DE MÉXICO
↳ PAÍ. CHAPULTEPEC

GRUPO 4

- ▷ VEGETACIÓN / ARBOLES
 - ▷ MEJOR PRESENTACIÓN DE NEGOCIOS
↳ LA ESPERANZA
ESTACIONAMIENTO
 - ▷ SEGURIDAD
- LUCES
 - ▷ PASAJES PEATONALES
 - ▷ PARADAS DE AUTOBÚS
↳ CERCA DE LA ESCUELA
 - ▷ CONTINUAR BANQUETAS
 - ▷ FACHADA MURLES
 - ▷ CICLISTAS (LINEAS)
 - ▷ BASURA BOTES
- ▷ SEMAÑENTO
▷ IMAGENES
- VISUAL
▷ SERVICIOS MÈDICOS / MENTAL

GRUPO 5

- ▷ BANQUETAS
- ▷ AMBIENTE
- ▷ LUZ = SEGURIDAD
- ▷ MENOS TRÁFICO
- ▷ ESPACIOS VERDES
↳ PARA NIÑOS
- ▷ MAS TRANSPORTE PÚBLICO
- ▷ MEJORAR FACHADAS DE NEGOCIOS
- ▷ ARIZ (ARBOL GENEALÓGICO)
↳ UNIÓN DE RAZAS
- ▷ REMARCAR CRUCEROS

Report out

Challenges

- Left turn access out of neighborhoods
- Access to Businesses
- Mobility for Seniors
- Sidewalk and driveway slopes
- Truck loading zones/movement
- Speeding Traffic

Opportunities

- Medians
- Crosswalks to improve pedestrian safety
- Safe streets for all
- Keep ADD street parking
- Parks/play spaces
- Improve sidewalks and improved gaps
- Bike share and structure
- Ensure clean and well-maintained district

