


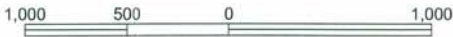


**CITY OF SACRAMENTO**  
AREA NOT INCLUDED

- Legend
-  1% annual chance (100-Year) Floodplain
  -  1% annual chance (100-Year) Floodway
  -  0.2% annual chance (500-Year) Floodplain



APPROXIMATE SCALE IN FEET



NATIONAL FLOOD INSURANCE PROGRAM

**FIRM**  
FLOOD INSURANCE RATE MAP  
SACRAMENTO COUNTY, CALIFORNIA  
(UNINCORPORATED AREAS)

**PANEL 305 OF 705**  
(SEE MAP INDEX FOR PANELS NOT PRINTED)

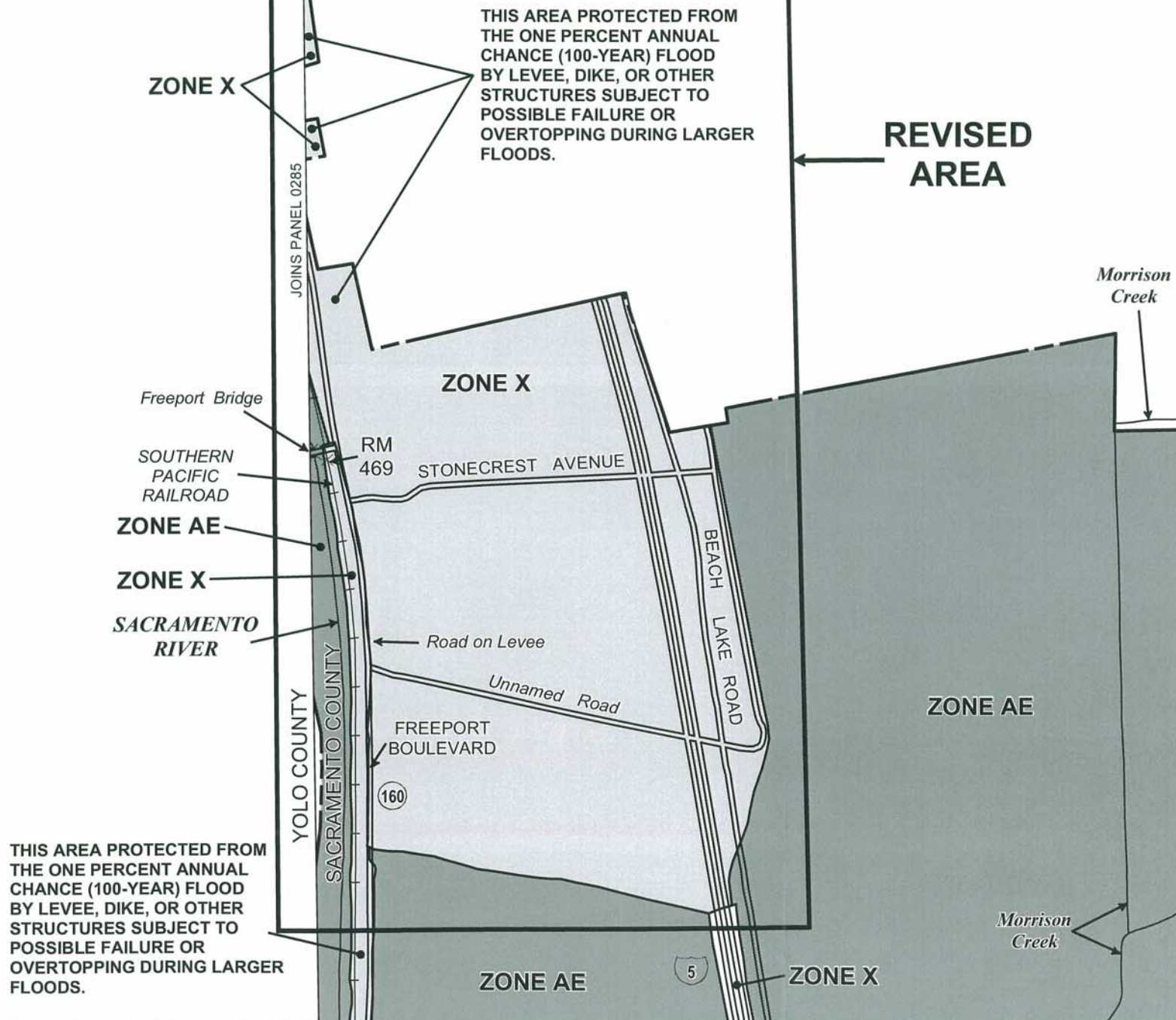
**REVISED TO REFLECT LOMR EFFECTIVE FEB 21 2007**

COMMUNITY-PANEL NUMBER  
060262 0305 F



MAP REVISED:  
JULY 6, 1998

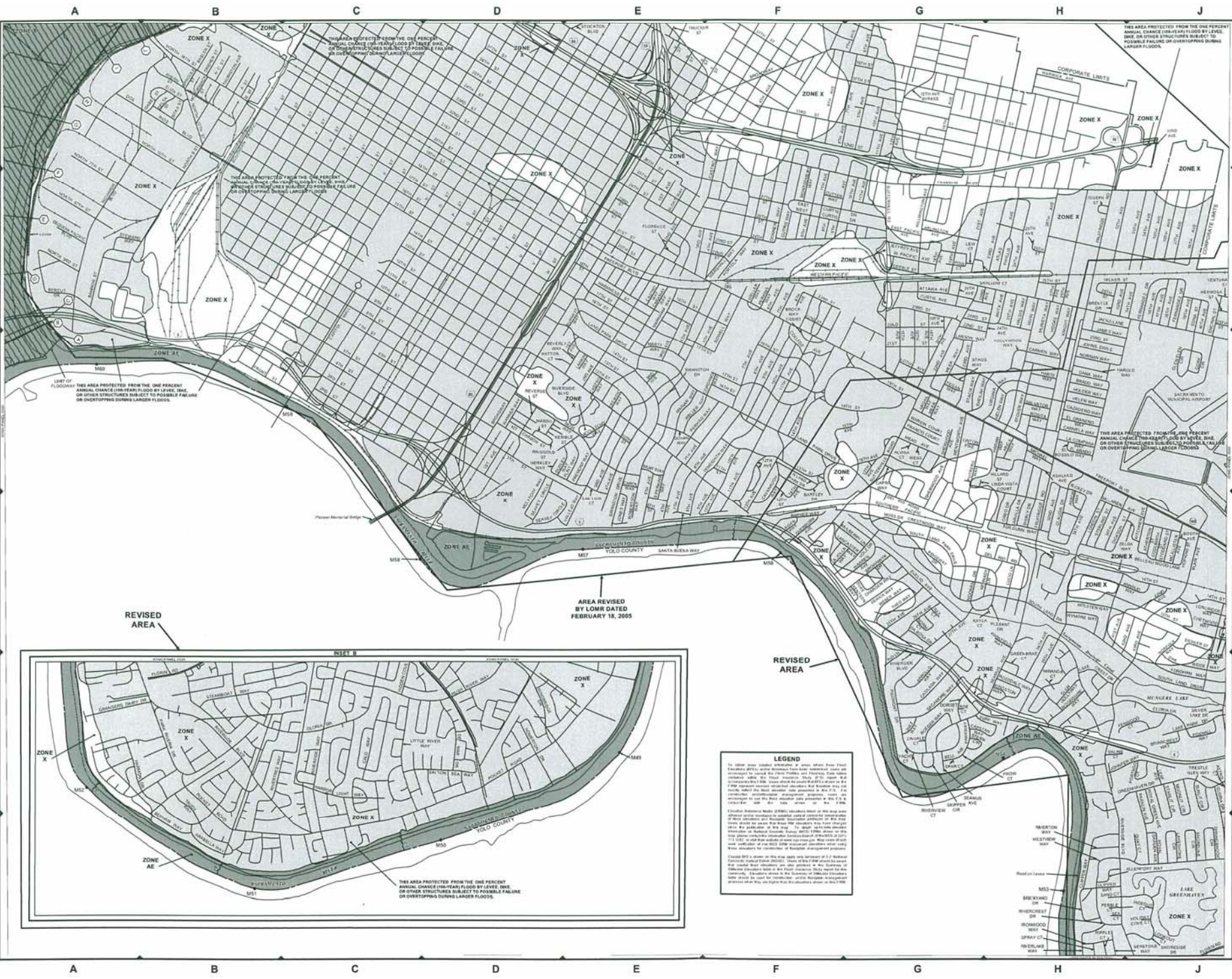
Federal Emergency Management Agency











### LEGEND

- SPECIAL FLOOD HAZARD AREAS BRUNIGATED BY 100-YEAR FLOOD**
- ZONE AE** Area with moderate water damage potential. (1 to 3 feet flood water depth)
- ZONE AH** Area with high water damage potential. (3 to 6 feet flood water depth)
- ZONE AD** Flood depth of 6 to 12 feet (depths that are on average 100 years return period). (6 to 12 feet flood water depth)
- ZONE AM** To be protected from 100 year flood by levee. (Levee return period is 100 years)
- ZONE AV** Limited flood risk, usually because of levee. (Levee return period is 100 years)
- ZONE VE** Limited flood risk, usually because of levee. (Levee return period is 100 years)

**FLOODWAY AREAS IN ZONE AE**

**OTHER FLOOD AREAS**

- ZONE B** Area of moderate flood risk, usually because of levee. (Levee return period is 100 years)
- ZONE C** Area of moderate flood risk, usually because of levee. (Levee return period is 100 years)
- ZONE D** Area of moderate flood risk, usually because of levee. (Levee return period is 100 years)

**OTHER AREAS**

- ZONE X** Area of moderate flood risk, usually because of levee. (Levee return period is 100 years)
- ZONE Y** Area of moderate flood risk, usually because of levee. (Levee return period is 100 years)

**UNDEVELOPED COASTAL BARBERSH**

**Other Symbols**

- Stockton Blvd
- Levee
- 100 Year Flood
- 10 Year Flood
- 5 Year Flood
- 1 Year Flood
- 100 Year Flood
- 10 Year Flood
- 5 Year Flood
- 1 Year Flood

### NOTES

This map is to be used in conjunction with the National Flood Insurance Program Act and the National Flood Insurance Act of 1968. The National Flood Insurance Program is a federal program that provides flood insurance to property owners in participating communities. The National Flood Insurance Program is a federal program that provides flood insurance to property owners in participating communities. The National Flood Insurance Program is a federal program that provides flood insurance to property owners in participating communities.

**MAP REPOSITORY**

**INITIAL GENERATION**

**FLOOD HAZARD BOUNDARY MAP REVISION**

**FLOOD INSURANCE RATE MAP EFFECTIVE**

**FLOOD INSURANCE RATE MAP REVISIONS**

**APPROXIMATE SCALE IN FEET**

**NATIONAL FLOOD INSURANCE PROGRAM**

**FIRM FLOOD INSURANCE RATE MAP**

**CITY OF SACRAMENTO, CALIFORNIA**

**SACRAMENTO COUNTY**

**PANEL 25 OF 30**

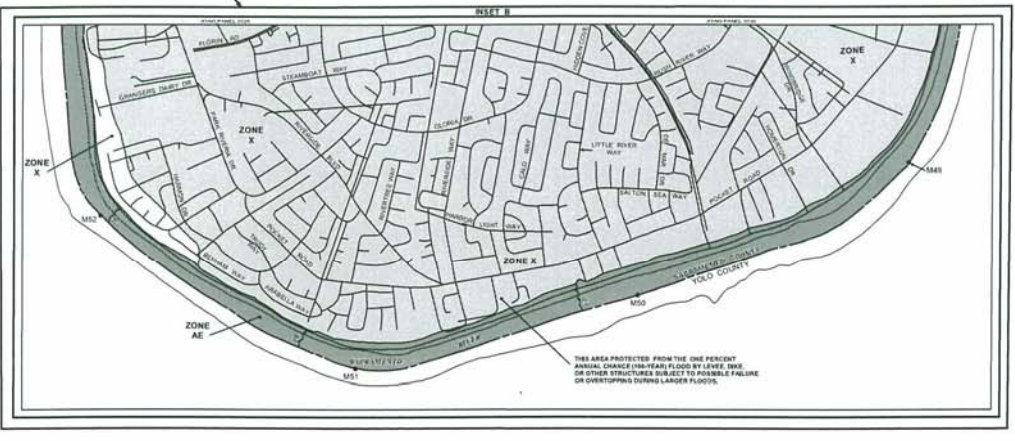
**(SEE MAP PANELS FOR PANELS NOT PRINTED)**

**REVISED TO REFLECT LOAMI EFFECTIVE FEB 21 2007**

**COMMUNITY - PANEL NUMBER 00260025F**

**MAP REVISED: JULY 6, 1996**

**Federal Emergency Management Agency**



### LEGEND

This legend is to be used in conjunction with the National Flood Insurance Program Act and the National Flood Insurance Act of 1968. The National Flood Insurance Program is a federal program that provides flood insurance to property owners in participating communities. The National Flood Insurance Program is a federal program that provides flood insurance to property owners in participating communities. The National Flood Insurance Program is a federal program that provides flood insurance to property owners in participating communities.