











# PHOTOGRAPH/ ILLUSTRATION CREDITS








APPENDIX

E

The City of Sacramento would like to recognize the following individuals, agencies, and organizations that provided photography and/or illustrations for inclusion in the 2035 General Plan. All other photographs, illustrations, diagrams, and graphics were provided by the City of Sacramento and the consultant team.

<i>Location in General Plan</i>					<i>Photograph and/or Illustration</i>
<i>Part</i>	<i>Section</i>	<i>Subsection</i>	<i>Page(s)</i>		
	2	Land Use and Urban Design	Cover	2-4	Michael Zwahlen
	2	Land Use and Urban Design	LU 1 Growth and Change	2-6	Michael Zwahlen
	2	Land Use and Urban Design	LU 1 Growth and Change	2-7	Sacramento Area Council of Governments
	2	Land Use and Urban Design	LU 2 Citywide Land Use and Urban Design	2-21	Michael Zwahlen
	2	Land Use and Urban Design	LU 4 Neighborhoods	2-57 2-58	Urban Advantage
	2	Land Use and Urban Design	LU 5 Centers	2-80 2-81 2-82	Urban Advantage
	2	Land Use and Urban Design	LU 6 Corridors	2-95	Urban Advantage
	2	Land Use and Urban Design	LU 9 Open Space, Parks, and Recreation	2-122	The Natomas Basin Conservancy
	2	Economic Development	ED 2 Workforce	2-150	Steve McKay, Sacramento State
	2	Economic Development	ED 2 Workforce	2-151	Mary Weikert, Sacramento State
	2	Mobility	M 3 Public Transit	2-188	Paratransit, Inc.

**PHOTOGRAPH/ILLUSTRATION CREDITS**

<i>Location in General Plan</i>					<i>Photograph and/or Illustration</i>
<i>Part</i>	<i>Section</i>	<i>Subsection</i>	<i>Page(s)</i>		
	2	Mobility	M 4 Roadways	2-194	Michael Zwahlen
	2	Utilities	U 3 Wastewater Systems	2-230	Sacramento Regional County Sanitation District
	2	Utilities	U 6 Energy Resources	2-246	Sacramento Municipal Utility District www.smud.org
	2	Education, Recreation, and Culture	ERC 5 Museums, Zoos, and Other Major Destination Attractions	2-277	California State Parks Department
 	2	Environmental Resources	ER 2 Biological Resources	2-314 2-318	The Natomas Basin Conservancy
	2	Environmental Resources	ER 3 Urban Forest	2-320	Pictometry International, © 2006.
	2	Environmental Constraints	Cover	2-338	Sacramento Area Flood Control Agency
  	2	Environmental Constraints	EC 2 Flooding Hazards	2-343 2-344 2-345	Sacramento Area Flood Control Agency
	2	Environmental Constraints	EC 3 Noise	2-349	Michael Zwahlen
 	3	North Sacramento Community Plan	N/A	3-NS-29 3-NS-32	Urban Advantage

*City of*  
**SACRAMENTO**

---

page left intentionally blank