



**Adopted
March 3, 2015**

Prepared by
City of Sacramento

City of
SACRAMENTO

In consultation with

Mintier Harnish

Ascent Environmental, Inc

Fehr & Peers

Nelson Nygaard



New Economics and Advisory

NV5

Page & Turnbull

City of
SACRAMENTO

CONTENTS



Acknowledgements	vii
Part 1 Introduction	1-1
Vision	1-2
Themes	1-3
Climate Change	1-7
General Plan Organization	1-9
Sacramento Profile	1-12
What is a General Plan?	1-15
How to Use the General Plan	1-18
How the General Plan was Prepared	1-21
Part 2 Citywide Goals and Policies	2-1
Introduction	2-2
Land Use and Urban Design (LU)	2-5
LU 1 Growth and Change	2-7
LU 2 Citywide Land Use and Urban Design	2-17
LU 3 Land Use and Urban Form Diagram: Overview	2-31
LU 4 Neighborhoods	2-41
LU 5 Centers	2-67
LU 6 Corridors	2-87
LU 7 Employment	2-101
LU 8 Public/Quasi-Public and Special Uses	2-113
LU 9 Open Space, Parks, and Recreation	2-121
LU 10 Special Study Areas and Planned Development	2-127
Historic and Cultural Resources (HCR)	2-133
HCR 1 Citywide Historic and Cultural Preservation	2-135
HCR 2 Identification and Preservation	2-137
HCR 3 Public Awareness and Appreciation	2-139
Economic Development (ED)	2-145
ED 1 Business Climate	2-147
ED 2 Workforce	2-151
ED 3 Place	2-153
ED 4 Participation and Leadership	2-157



Housing (H)

		2-161
ES	Executive Summary	H ES-1
H 1	Introduction	H 1-1
H 2	Evaluation of Past Performance	H 2-1
H 3	Community Profile	H 3-1
H 4	Public Participation Program	H 4-1
H 5	Land Inventory	H 5-1
H 6	Housing Program Resources	H 6-1
H 7	Opportunities for Conserving Energy Resources in the Residential Sector	H 7-1
H 8	Constraints	H 8-1
H 9	Goals, Policies and Programs	H 9-1



Mobility (M)

		2-163
M 1	Circulation System	2-165
M 2	Walkable Communities	2-177
M 3	Public Transit	2-181
M 4	Streets and Roadways	2-191
M 5	Bikeways	2-209
M 6	Parking	2-213
M 7	Goods Movement	2-217
M 8	Aviation	2-221
M 9	Transportation Funding	2-223



Utilities (U)

		2-225
U 1	Citywide Utilities	2-227
U 2	Water Systems	2-231
U 3	Wastewater Systems	2-235
U 4	Stormwater Drainage	2-239
U 5	Solid Waste	2-243
U 6	Energy Resources	2-249
U 7	Telecommunications	2-253



Education, Recreation, and Culture (ERC)

		2-257
ERC 1	Education	2-259
ERC 2	Parks and Recreation	2-263
ERC 3	Libraries	2-273
ERC 4	Arts and Culture	2-277
ERC 5	Museums, Zoos, and Other Major Destination Attractions	2-281




Public Health and Safety (PHS)	2-285
PHS 1 Police Services	2-287
PHS 2 Fire Services	2-291
PHS 3 Hazardous Materials	2-297
PHS 4 Emergency Response and Disaster Preparedness	2-301
PHS 5 Public Health and Human Services	2-305
PHS 6 Code Enforcement	2-309



Environmental Resources (ER)	2-313
ER 1 Water Resources	2-315
ER 2 Biological Resources	2-319
ER 3 Urban Forest	2-325
ER 4 Agriculture	2-239
ER 5 Mineral Resources	2-333
ER 6 Air Quality	2-335
ER 7 Aesthetic Resources	2-339




Environmental Constraints (EC)	2-343
EC 1 Seismic and Geologic Hazards	2-345
EC 2 Flooding Hazards	2-347
EC 3 Noise	2-353



Part 3 Community Plan Areas and Special Study Areas 3-1


Introduction	3-2
Arden Arcade Community Plan	3-AA-1
Central City Community Plan	3-CC-1
East Sacramento Community Plan	3-ES-1
Fruitridge Broadway Community Plan	3-FB-1
Land Park Community Plan	3-LP-1
North Natomas Community Plan	3-NN-1
North Sacramento Community Plan	3-NS-1
Pocket Community Plan	3-P-1
South Area Community Plan	3-SA-1
South Natomas Community Plan	3-SN-1
Special Study Area	3-SSA-1



Part 4 General Plan Administration and Implementation 4-1

Introduction 4-2

Priority Implementation Programs	4-2
General Plan Maintenance and Monitoring	4-3
General Plan Amendments	4-4
General Plan Consistency	4-4
Categories of Implementation Actions/Tools	4-5
Specific Implementation Programs	4-9



Appendices A-E App-1

Appendix A Vision & Guiding Principles	App-3
Appendix B Addressing Climate Change	App-15
Appendix C Noise Contours	App-79
Appendix D Glossary & Acronyms	App-89
Appendix E Photograph/Illustration Credits	App-125

ACKNOWLEDGEMENTS

The following individuals contributed to the preparation of the Sacramento 2035 General Plan.

Mayor and City Council

Kevin Johnson
Mayor

Jay Schenirer
Vice Mayor, District 5

Angelique Ashby
Mayor Pro Tem, District 1

Allen Warren
District 2

Jeff Harris
Steve Cohn*
District 3

Steve Hansen
District 4

Kevin McCarty
District 6

Rick Jennings, II
Darrell Fong*
District 7

Larry Carr
Bonie Pannell*
District 8

Planning and Design Commission

David Nybo
Chair

Alan LoFaso
(Vice-Chair)

Kiyomi Burchill
Cornelious Burke
Edmonds Chandler
Douglas Covill
Rommel Declines
Todd Kaufman
Kim Mack
Mathew Rodgers
Joseph Yee
Philip Harvey*
John Parrinello*
Timothy Ray*
Phyllis Newton*
Meeta V. Lele*

* An asterisk denotes a former councilmember or commissioner

This page is intentionally left blank.

ACKNOWLEDGEMENTS

SPECIAL THANKS

City of Sacramento thanks the Sacramento City staff and Consultants for their contributions and involvement in making Sacramento a more livable community.

City Manager's Office

John Shirey

Roberta Deering
Preservation Director

Lead City Staff

Ryan Devore
Interim Director

Stacia Cosgrove
Principal Planner

David Kwong
Planning Director

Lindsey Alagozian
Senior Planner

Tom Pace
Principal Planner

Carlos Porras
GIS Specialist

Jim McDonald, AICP, CFM
Senior Planner

Samar Hajeer
Senior Engineer

Remi Mendoza
Associate Planner

Fedolia "Sparky" Harris
Principal Planner

Helen Selph
Associate Planner

Mary de Beauvieres
Principal Planner

Teresa Haenggi
Associate Planner

Robert Armijo
Senior Engineer

Greg Sandlund
Associate Planner

Connie Perkins
Senior Engineer

Raymond Costantino
Associate Planner

William Wann
Police Sergeant

Supporting City Staff

Lezley Ewigleben
Principal Planner

King Tunson
Fire Program Analyst

Tom Buford
Senior Planner

Scott Johnson
Associate Planner

Lead Consultants

Mintier Harnish, Planning Consultants

J. Laurence Mintier, FAICP, Principal
Ted Holzem, Senior Project Manager

Ascent Environmental, Inc

Curtis Alling, AICP, Principal
Honey Walters, Principal
Mike Parker, AICP, Senior Environmental Planner

Fehr & Peers

Ronald T. Milam, AICP, PTP, Principal-In-Charge of Technical
Development
David Carter, AICP, Senior Transportation Planner

Nelson Nygaard

Brian Canepa, Chief Growth Officer & Principal
Kevin Shively, Associate
Magnus Barber, Associate

New Economics and Advisory

Isabel Domeyko, Principal

NV5

Jay Radke, P.E., LEED AP, Principal

Page & Turnbull

Ruth Todd, FAIA, AICP, LEED AP, Principal
Meg de Courcy, Associate/Preservation Planner