



CITY OF SACRAMENTO

SACRAMENTO REGISTER
OF
HISTORIC & CULTURAL RESOURCES



Landmarks, Historic Districts and Contributing Resources

Listings within the City of Sacramento
Designated by the City Council and listed in the
Sacramento Register of Historic and Cultural Resources

Includes 2020 Updates



CITY OF SACRAMENTO

SACRAMENTO REGISTER
OF
HISTORIC & CULTURAL RESOURCES



Landmarks, Historic Districts and Contributing Resources

Listings within the City of Sacramento
Designated by the City Council and listed in the
Sacramento Register of Historic and Cultural Resources

Includes 2020 Updates



CITY OF SACRAMENTO

SACRAMENTO REGISTER
OF
HISTORIC & CULTURAL RESOURCES



Landmarks, Historic Districts and Contributing Resources

Listings within the City of Sacramento
Designated by the City Council and listed in the
Sacramento Register of Historic and Cultural Resources

Includes 2020 Updates

SACRAMENTO REGISTER OF HISTORIC AND CULTURAL RESOURCES

2.1.1 LETTERED STREETS

“C” Street:

[1127-1131 C Street](#) (pictured below)
APN: 002-0074-007
Ord. No. 82-046 Enacted: Jun 15, 1982
Construction Date: 1913
Historic Name: Phoenix Milling
Company/Globe Mills

[1802 C Street](#)
APN: 002-0095-019
Ord. No. 83-115
Enacted: Sep 28, 1983
Construction Date: late 1920’s



North “C” Street:

[1341 North C Street](#)
APN: 001-0130-007
Ord. No. 2011-011
Enacted: Feb. 15, 2011
Construction Date: 1948
Historic Name: Fire Station #14

[1201-1217 C Street](#)
APN: 002-0081-002,003
Ord. No. 82-046
Enacted: Jun 15, 1982
Construction Date: 1919-1920

[1236 C Street](#)
APN: 002-0082-004
Ord. No. 82-046
Enacted: Jun 15, 1982
Construction Date: 1927-1928
Historic Name: White Company-Trucks

[1721 C Street](#)
APN: 002-0095-021
Ord. No. 82-046
Enacted: Jun 15, 1982
Construction Date: 1925
Historic Name: Calpak Plant No. 11

Note: Addresses of properties may not be all the addresses associated with the property; address shown reflect the address assigned to the parcel by the Sacramento County Recorder’s Office.

SACRAMENTO REGISTER OF HISTORIC AND CULTURAL RESOURCES

“D” Street:

[1107 D Street](#)

APN: 002-0075-020
Ord. No. 82-029
Enacted: Apr 27, 1982
Construction Date: Unknown

[1119 & 1123 D Street](#) *(pictured below)*

APN: 002-0075-026
Ord. No. 82-029
Enacted: Apr 27, 1982
Construction Date: 1860
Historic Name: Maria Hastings Building



[1120 D Street](#)

APN: 002-0115-009
Ord. No. 82-029
Enacted: Apr 27, 1982
Construction Date: c. 1890-1895

[1129 D Street](#) *(pictured below)*

APN: 002-0075-017
Ord. No. 82-029
Enacted: Apr 27, 1982
Construction Date: c. 1895



[1317 D Street](#)

APN: 002-0084-008
Ord. No. 3911
Enacted: Aug 2, 1977
Construction Date: c. 1870

[1320 D Street](#)

APN: 002-0123-006
Ord. No. 3911
Enacted: Aug 2, 1977
Construction Date: 1893

[1331 D Street](#)

APN: 002-0084-006
Ord. No. 3911
Enacted: Aug 2, 1977
Construction Date: c. 1875-1880

[1404-1406 D Street](#)

APN: 002-0125-005
Ord. No. 3911
Enacted: Aug 2, 1977
Construction Date: Unknown

Note: Addresses of properties may not be all the addresses associated with the property; address shown reflect the address assigned to the parcel by the Sacramento County Recorder's Office.

SACRAMENTO REGISTER OF HISTORIC AND CULTURAL RESOURCES

[1413-1415 D Street](#)

APN: 002-0086-018
Ord. No. 3911
Enacted: Aug 2, 1977
Construction Date: 1891

[1503 D Street](#)

APN: 002-0092-019
Ord. No. 3911
Enacted: Aug 2, 1977
Construction Date: c. 1890-1895

[1516 D Street](#) (*pictured below*)

APN: 002-0131-007
Ord. No. 3911
Enacted: Aug 2, 1977
Construction Date: 1905



[1530 D Street & 400 16th Street](#)

APN: 002-0131-010
Ord. No. 82-046
Enacted: Jun 15, 1982
Construction Date: 1927
Historic Name: Reed and McKee Tires

[2019 D Street](#)

APN: 003-0075-018
Ord. No. 3911
Enacted: Aug 2, 1977
Construction Date: 1909

[2022 D Street](#)

APN: 003-0125-008
Ord. No. 3911
Enacted: Aug 2, 1977
Construction Date: 1906-1907

Note: Addresses of properties may not be all the addresses associated with the property; address shown reflect the address assigned to the parcel by the Sacramento County Recorder's Office.

SACRAMENTO REGISTER OF HISTORIC AND CULTURAL RESOURCES

“E” Street:

[701 E Street](#)

APN: 002-0105-015
Ord. No. 82-029
Enacted: Apr 27, 1982
Construction Date: c. 1875
Historic Name: Anton Wagner Duplex
MOVED FROM 421 10th ST

[728-730 E Street](#)

APN: 002-0102-007
Ord. No. 82-029
Enacted: Apr 27, 1982
Construction Date: 1913

[729-731 E Street](#)

APN: 002-0105-010
Ord. No. 82-029
Enacted: Apr 27, 1982
Construction Date: 1911
Historic Name: The Glenwood

[804 E Street](#)

APN: 002-0104-027
Ord. No. 82-029
Enacted: Apr 27, 1982
Construction Date: c. 1890-1895

[808 E Street](#)

APN: 002-0104-026
Ord. No. 82-029
Enacted: Apr 27, 1982
Construction Date: c. 1890-1895

[912 E Street](#) (pictured below)

APN: 002-0112-005
Ord. No. 82-029
Enacted: Apr 27, 1982
Construction Date: c. 1895



[914 E Street](#)

APN: 002-0112-006
Ord. No. 3911
Enacted: June 15, 1982
Construction Date: 1915
Construction Date: Unknown
MOVED FROM 2604 H ST

[1001 E Street & 427 10th Street](#)

APN: 002-0113-018
Ord. No. 82-046
Enacted: June 15, 1982
Construction Date: 1868
DESTROYED BY FIRE AUGUST 2010

[1100 E Street](#)

APN: 002-0116-003
Ord. No. 82-029
Enacted: Apr 27, 1982
Construction Date: 1895
Historic Name: Anton Wagner, Grocer

Note: Addresses of properties may not be all the addresses associated with the property; address shown reflect the address assigned to the parcel by the Sacramento County Recorder's Office.

SACRAMENTO REGISTER OF HISTORIC AND CULTURAL RESOURCES

[1104-1106 E Street](#)

APN: 002-0116-004
Ord. No. 82-029
Enacted: Apr 27, 1982
Construction Date: c. 1910

[1212 E Street](#)

APN: 002-0122-030
Ord. No. 82-029
Enacted: Apr 27, 1982
Construction Date: c. 1896

[1214 E Street](#)

APN: 002-0122-030
Ord. No. 82-029
Enacted: Apr 27, 1982
Construction Date: 1896

[1310-1312 E Street](#)

APN: 002-0124-005
Ord. No. 3911
Enacted: Aug 2, 1977
Construction Date: 1893

[1315 E Street](#)

APN: 002-0123-014
Ord. No. 3911
Enacted: Aug 2, 1977
Construction Date: c. 1892-1895

[1317 E Street](#)

APN: 002-0123-013
Ord. No. 3911
Enacted: Aug 2, 1977
Construction Date: c. 1890

[1416 E Street](#)

APN: 002-0126-003
Ord. No. 3911
Enacted: Aug 2, 1977
Construction Date: c. 1885-1890

[1425 E Street](#)

APN: 002-0125-021
Ord. No. 3911
Enacted: Aug 2, 1977
Construction Date: 1889

[1429 E Street](#) (pictured below)

APN: 002-0125-020
Ord. No. 3911
Enacted: Aug 2, 1977
Construction Date: c. 1870



[1701 E Street](#)

APN: 002-0135-006
Ord. No. 3911
Enacted: Aug 2, 1977
Construction Date: c. 1890-1895

[1909-1911 E Street](#)

APN: 003-0123-011
Ord. No. 3911
Enacted: Aug 2, 1977
Construction Date: c. 1890

Note: Addresses of properties may not be all the addresses associated with the property; address shown reflect the address assigned to the parcel by the Sacramento County Recorder's Office.

SACRAMENTO REGISTER OF HISTORIC AND CULTURAL RESOURCES

[1915 E Street](#)

APN: 003-0123-010
Ord. No. 3911
Enacted: Aug 2, 1977
Construction Date: c. 1890

[1917 E Street](#)

APN: 003-0123-010
Ord. No. 82-046
Enacted: June 15, 1982
Construction Date: 1910

[2015 E Street](#)

APN: 003-0125-019
Ord. No. 3911
Enacted: Aug 2, 1977
Construction Date: 1910

[2106 E Street](#)

APN: 003-0132-005
Ord. No. 3911
Enacted: Aug 2, 1977
Construction Date: c. 1910-1913

[2112 E Street](#) (pictured below)

APN: 003-0132-006
Ord. No. 3911
Enacted: Aug 2, 1977
Construction Date: 1908



[2219 E Street](#)

APN: 003-0133-018
Ord. No. 3911
Enacted: Aug 2, 1977
Construction Date: c. 1910

[2403 E Street](#) (pictured below)

APN: 003-0141-022
Ord. No. 3911
Enacted: Aug 2, 1977
Construction Date: 1914



[2625 E Street](#)

APN: 003-0145-018
Ord. No. 3911
Enacted: Aug 2, 1977
Construction Date: 1895

[3021 E Street](#)

APN: 003-0161-026
Ord. No. 3911
Enacted: Aug 2, 1977
Construction Date: c. 1910-1915

Note: Addresses of properties may not be all the addresses associated with the property; address shown reflect the address assigned to the parcel by the Sacramento County Recorder's Office.

SACRAMENTO REGISTER OF HISTORIC AND CULTURAL RESOURCES

“F” Street:

[719 F Street](#) (rear)
APN: 002-0102-013
Ord. No. 82-029
Enacted: Apr 27, 1982
Construction Date: 1860

[813 F Street](#)
APN: 002-0104-017
Ord. No. 82-029
Enacted: Apr 27, 1982
Construction Date: 1897

[827 F Street](#)
APN: 002-0104-014
Ord. No. 82-029
Enacted: Apr 27, 1982
Construction Date: c. 1898

[829 F Street](#)
APN: 002-0104-025
Ord. No. 82-029
Enacted: Apr 27, 1982
Construction Date: c. 1898

[831 F Street](#)
APN: 002-0104-025
Ord. No. 82-029
Enacted: Apr 27, 1982
Construction Date: c. 1898

[925-927 F Street](#)
APN: 007-0380-002
Ord. No. 3991
Enacted: Aug 2, 1977
Construction Date: Pre-1885
MOVED FROM 2630 H ST

[1010 F Street](#)
APN: 002-0155-033
Ord. No. 82-029
Enacted: Apr 27, 1982
Construction Date: c. 1857

[1020 F Street](#)
APN: 002-0155-034
Ord. No. 82-029
Enacted: Apr 27, 1982
Construction Date: c. 1865

[1024 F Street](#)
APN: 002-0155-035
Ord. No. 82-029
Enacted: Apr 27, 1982
Construction Date: c. 1869

[1029 F Street](#)
APN: 002-0116-039
Ord. No. 82-029
Enacted: Apr 27, 1982
Construction Date: c. 1853
Historic Name: J. Neely Johnson House

[1105 F Street](#)
APN: 002-0116-053
Ord. No. 82-029
Enacted: Apr 27, 1982
Construction Date: c. 1902

[1107 F Street](#)
APN: 002-0116-050
Ord. No. 82-029
Enacted: Apr 27, 1982
Construction Date: Pre-1865

[1115 F Street](#)
APN: 002-0116-049
Ord. No. 82-029
Enacted: Apr 27, 1982
Construction Date: c. 1893

[1117 F Street](#) (pictured below)
APN: 002-0116-013
Ord. No. 82-029
Enacted: Apr 27, 1982
Construction Date: 1894



Note: Addresses of properties may not be all the addresses associated with the property; address shown reflect the address assigned to the parcel by the Sacramento County Recorder's Office.

SACRAMENTO REGISTER OF HISTORIC AND CULTURAL RESOURCES

[1126 F Street](#)

APN: 002-0157-006
Ord. No. 82-029
Enacted: Apr 27, 1982
Construction Date: c. 1882
DEMOLISHED

[1213-1215 F Street](#)

APN: 002-0122-021
Ord. No. 82-029
Enacted: Apr 27, 1982
Construction Date: c. 1910

[1220 F Street](#)

APN: 002-0161-004
Ord. No. 82-029/82-046
Enacted: Apr 27, 1982/Jun 15, 1982
Construction Date: Unknown

[1221-1223 F Street](#)

APN: 002-0122-019
Ord. No. 82-029
Enacted: Apr 27, 1982
Construction Date: c. 1912

[1308 F Street](#)

APN: 002-0163-006
Ord. No. 3911
Enacted: Aug 2, 1977
Construction Date: c. 1890

[1310-1312 F Street](#)

APN: 002-0163-007
Ord. No. 3911
Enacted: Aug 2, 1977
Construction Date: c. 1885

[1311 F Street](#)

APN: 002-0124-020
Ord. No. 3911
Enacted: Aug 2, 1977
Construction Date: c. 1875

[1314 F Street](#)

APN: 002-0163-008
Ord. No. 3911
Enacted: Aug 2, 1977
Construction Date: c. 1890

[1322 F Street](#)

APN: 002-0163-010
Ord. No. 3911
Enacted: Aug 2, 1977
Construction Date: c. 1890

[1323 F Street](#)

APN: 002-0124-017
Ord. No. 3911
Enacted: Aug 2, 1977
Construction Date: 1881

[1409 F Street](#)

APN: 002-0126-016
Ord. No. 3911
Enacted: Aug 2, 1977
Construction Date: c. 1900

[1415 F Street](#) (pictured below)

APN: 002-0126-015
Ord. No. 3911
Enacted: Aug 2, 1977
Construction Date: c. 1875



[1418 F Street](#)

APN: 002-0165-007
Ord. No. 3911
Enacted: Aug 2, 1977
Construction Date: 1892

[1424 F Street](#)

APN: 002-0165-008
Ord. No. 3911
Enacted: Aug 2, 1977
Construction Date: 1894

Note: Addresses of properties may not be all the addresses associated with the property; address shown reflect the address assigned to the parcel by the Sacramento County Recorder's Office.

SACRAMENTO REGISTER OF HISTORIC AND CULTURAL RESOURCES

[1426 F Street](#)

APN: 002-0165-009
Ord. No. 3911
Enacted: Aug 2, 1977
Construction Date: 1895

[1428-1430 F Street](#)

APN: 002-0165-010
Ord. No. 3911
Enacted: Aug 2, 1977
Construction Date: c. 1895

[1501 F Street](#) (pictured below)

APN: 002-0132-022
Ord. No. 3911
Enacted: Aug 2, 1977
Construction Date: 1900



[1508 F Street](#)

APN: 002-0171-003
Ord. No. 3911
Enacted: Aug 2, 1977
Construction Date: 1893

[1511 F Street](#)

APN: 002-0132-020
Ord. No. 3911
Enacted: Aug 2, 1977
Construction Date: 1895
MOVED FROM 1930 P ST

[1630 F Street](#)

APN: 002-0173-031
Ord. No. 3911
Enacted: Aug 2, 1977
Construction Date: 1896

[1700 F Street](#)

APN: 002-0175-003
Ord. No. 3911
Enacted: Aug 2, 1977
Construction Date: 1898

[1706 F Street](#)

APN: 002-0175-004
Ord. No. 3911
Enacted: Aug 2, 1977
Construction Date: 1898

[1710 F Street](#)

APN: 002-0175-005
Ord. No. 3911
Enacted: Aug 2, 1977
Construction Date: c. 1890

[1714 F Street](#)

APN: 002-0175-007
Ord. No. 3911
Enacted: Aug 2, 1977
Construction Date: c. 1885-1890

[1730 F Street](#)

APN: 002-0175-011
Ord. No. 82-046
Enacted: June 15, 1982
Construction Date: 1922
Historic Name: Giachino Matranga-Groceries

[1801 F Street](#)

APN: 003-0122-022
Ord. No. 3911
Enacted: Aug 2, 1977
Construction Date: 1906

[1805 & 1807 F Street](#)

APN: 003-0122-021
Ord. No. 3911
Enacted: Aug 2, 1977
Construction Date: 1911

[1811 F Street](#)

APN: 003-0122-020
Ord. No. 3911
Enacted: Aug 2, 1977
Construction Date: 1913

Note: Addresses of properties may not be all the addresses associated with the property; address shown reflect the address assigned to the parcel by the Sacramento County Recorder's Office.

SACRAMENTO REGISTER OF HISTORIC AND CULTURAL RESOURCES

[1815 F Street](#)

APN: 003-0122-019
Ord. No. 3911
Enacted: Aug 2, 1977
Construction Date: c. 1905-1910

[1818 F Street](#)

APN: 003-0171-007
Ord. No. 3911
Enacted: Aug 2, 1977
Construction Date: 1887

[1824 F Street](#)

APN: 003-0171-009
Ord. No. 3911
Enacted: Aug 2, 1977
Construction Date: 1885

[1830 F Street](#)

APN: 003-0171-010
Ord. No. 3911
Enacted: Aug 2, 1977
Construction Date: c. 1885

[1904 F Street](#)

APN: 003-0173-004
Ord. No. 3911
Enacted: Aug 2, 1977
Construction Date: c. 1898

[2019 F Street](#)

APN: 003-0126-018
Ord. No. 3911
Enacted: Aug 2, 1977
Construction Date: c. 1905-1910

[2100 F Street](#)

APN: 003-0181-003
Ord. No. 3911
Enacted: Aug 2, 1977
Construction Date: c. 1910-1911

[2111 F Street](#)

APN: 003-0132-017
Ord. No. 3911
Enacted: Aug 2, 1977
Construction Date: c. 1905

[2112 F Street](#)

APN: 003-0181-004
Ord. No. 3911
Enacted: Aug 2, 1977
Construction Date: c. 1905-1910

[2131 F Street](#)

APN: 003-0132-014
Ord. No. 3911
Enacted: Aug 2, 1977
Construction Date: 1913

[2301 F Street](#) (pictured below)

APN: 003-0136-021
Ord. No. 82-046
Enacted: June 15, 1982
Construction Date: 1927
Historic Name: Ed Smith Service Station



[2508 F Street](#)

APN: 003-0193-025
Ord. No. 3911
Enacted: Aug 2, 1977
Construction Date: 1894

[2728 F Street](#)

APN: 003-0201-009
Ord. No. 3911
Enacted: Aug 2, 1977
Construction Date: c. 1895

Note: Addresses of properties may not be all the addresses associated with the property; address shown reflect the address assigned to the parcel by the Sacramento County Recorder's Office.

SACRAMENTO REGISTER OF HISTORIC AND CULTURAL RESOURCES

“G” Street:

[917 G Street](#)

APN: 002-0151-030
Ord. No. 82-029
Enacted: Apr 27, 1982
Construction Date: c. 1863

[925 G Street](#)

APN: 002-0151-017
Ord. No. 82-029
Enacted: Apr 27, 1982
Construction Date: 1869
Historic Name: Van Voorhies House

[1022 G Street](#)

APN: 002-0154-008
Ord. No. 82-029
Enacted: Apr 27, 1982
Construction Date: 1910

[1106 G Street](#)

APN: 002-0156-005
Ord. No. 82-029
Enacted: Apr 27, 1982
Construction Date: 1871

[1108 G Street](#)

APN: 002-0156-006
Ord. No. 82-029
Enacted: Apr 27, 1982
Construction Date: c. 1870-1873

[1112 G Street](#)

APN: 002-0156-008
Ord. No. 82-029
Enacted: Apr 27, 1982
Construction Date: 1905

[1211-1215 G Street](#)

APN: 002-0161-017
Ord. No. 82-046
Enacted: Jun 15, 1982
Construction Date: 1930

[1301 G Street](#) (pictured below)

APN: 002-0163-024
Ord. No. 3911
Enacted: Aug 2, 1977
Construction Date: c. 1870



[1307 G Street](#)

APN: 002-0163-023
Ord. No. 3911
Enacted: Aug 2, 1977
Construction Date: c. 1905-1910

[1400 & 1408 G Street](#)

APN: 002-0166-002
Ord. No. 82-046
Enacted: Jun 15, 1982
Construction Date: 1894-1895
Historic Name: W.J. Toland-Grocery

[1509 G Street](#)

APN: 002-0171-018
Ord. No. 3911
Enacted: Aug 2, 1977
Construction Date: c. 1890

[1511 G Street](#)

APN: 002-0171-017
Ord. No. 3911
Enacted: Aug 2, 1977
Construction Date: c. 1905

Note: Addresses of properties may not be all the addresses associated with the property; address shown reflect the address assigned to the parcel by the Sacramento County Recorder's Office.

SACRAMENTO REGISTER OF HISTORIC AND CULTURAL RESOURCES

[1723 G Street](#)

APN: 002-0175-015
Ord. No. 3911
Enacted: Aug 2, 1977
Construction Date: c. 1880

[1807 G Street](#)

APN: 003-0171-019
Ord. No. 3911
Enacted: Aug 2, 1977
Construction Date: c. 1895-1900

[1822 G Street](#)

APN: 003-0172-008
Ord. No. 3911
Enacted: Aug 2, 1977
Construction Date: 1913

[1826 G Street](#)

APN: 003-0172-009
Ord. No. 3911
Enacted: Aug 2, 1977
Construction Date: 1871

[1905 G Street](#) (pictured below)

APN: 003-0173-014
Ord. No. 3911
Enacted: Aug 2, 1977
Construction Date: c. 1889



[2001 G Street](#)

APN: 003-0175-021
Ord. No. 3911
Enacted: Aug 2, 1977
Construction Date: 1915

[2101 G Street](#) (pictured below)

APN: 003-0181-014
Ord. No. 3911
Enacted: Aug 2, 1977
Construction Date: c. 1905-1910
Historic Name: Cranston-Geary Residence and Garage



[2120 G Street](#)

APN: 003-0182-005
Ord. No. 3911
Enacted: Aug 2, 1977
Construction Date: c. 1912

[2331 G Street](#)

APN: 003-0185-023
Ord. No. 3911
Enacted: Aug 2, 1977
Construction Date: c. 1900

[2410 & 2414 G Street](#)

APN: 003-0192-005
Ord. No. 3911
Enacted: Aug 2, 1977
Construction Date: 1894

[2418 G Street](#)

APN: 003-0192-006
Ord. No. 3911
Enacted: Aug 2, 1977
Construction Date: 1894

[2431 G Street](#)

APN: 003-0191-016
Ord. No. 3911
Enacted: Aug 2, 1977
Construction Date: c. 1905-1910

Note: Addresses of properties may not be all the addresses associated with the property; address shown reflect the address assigned to the parcel by the Sacramento County Recorder's Office.

SACRAMENTO REGISTER OF HISTORIC AND CULTURAL RESOURCES

[2531 G Street](#)

APN: 003-0193-012
Ord. No. 3911
Enacted: Aug 2, 1977
Construction Date: c. 1910-1915

[2620 G Street](#)

APN: 003-0196-007
Ord. No. 3911
Enacted: Aug 2, 1977
Construction Date: 1896

[2628 G Street](#)

APN: 003-0196-008
Ord. No. 3911
Enacted: Aug 2, 1977
Construction Date: c. 1890

[2718 G Street](#) (pictured below)

APN: 003-0202-001
Ord. No. 82-046
Enacted: Jun 15, 1982
Construction Date: 1903
Historic Name: Marshall Elementary School



[3018 G Street](#)

APN: 003-0212-008
Ord. No. 81-117
Enacted: Dec 22, 1981
Construction Date: 1894-1895
MOVED FROM 3023 G ST

[3024 G Street](#)

APN: 003-0212-009
Ord. No. 82-086
Enacted: Oct 12, 1982
Construction Date: c. 1923

[3025 G Street](#)

APN: 003-0211-020
Ord. No. 82-086
Enacted: Oct 12, 1982
Construction Date: 1923

[3026 G Street](#)

APN: 003-0212-009
Ord. No. 82-086
Enacted: Oct 12, 1982
Construction Date: 1923

[3012 G Street](#)

APN: 003-0212-007/003-0212-008
Ord. No. 3911
Enacted: Aug 2, 1977
Construction Date: 1916

Note: Addresses of properties may not be all the addresses associated with the property; address shown reflect the address assigned to the parcel by the Sacramento County Recorder's Office.

SACRAMENTO REGISTER OF HISTORIC AND CULTURAL RESOURCES

“H” Street:

[925 H Street](#) (pictured below)

APN: 002-0152-026
Ord. No. 3911
Enacted: Aug, 1977
Construction Date: 1885
Historic Name: Llewellyn Williams Mansion
MOVED FROM 900 and 917 H ST;
Historic address 925 H ST



[1301-1303 H Street](#)

APN: 002-0164-015
Ord. No. 3911
Enacted: Aug 2 1977
Construction Date: Pre-1896

[1307 H Street](#)

APN: 002-0164-014
Ord. No. 3911
Enacted: Aug 2, 1977
Construction Date: Pre-1865

[1329 H Street](#) (pictured below)

APN: 002-0164-009
Ord. No. 3916
Enacted: Aug 9, 1977
Construction Date: c. 1880



[1021 H Street](#)

APN: 002-0152-015
Ord. No. 3911
Enacted: Aug 2, 1977
Construction Date: c. 1885
Historic Name: Latriada Apartments

[1210 H Street](#)

APN: 006-0051-003
Ord. No. 2009-013
Enacted: Aug 25, 2009
Construction Date: c. 1910

[1232 H Street](#)

APN: 006-0051-008
Ord. No. 3911
Enacted: Aug 2, 1977
Construction Date: Unknown
MOVED TO 610 14th ST

[1300 H Street](#)

APN: 006-0053-001
Ord. No. 3911
Enacted: Aug 2, 1977
Construction Date: 1894

Note: Addresses of properties may not be all the addresses associated with the property; address shown reflect the address assigned to the parcel by the Sacramento County Recorder's Office.

SACRAMENTO REGISTER OF HISTORIC AND CULTURAL RESOURCES

[1530 H Street](#)

APN: 006-0061-003
Ord. No. 3911
Enacted: Aug 2, 1977
Construction Date: 1898
Historic Name: Albert Gallatin Mansion (Governor's Mansion)



[1828-1830 H Street](#)

APN: 007-0011-010
Ord. No. 3911
Enacted: Aug 2 1977
Construction Date: 1910

[1900 H Street](#)

APN: 007-0013-002
Ord. No. 3911
Enacted: Aug 2, 1977
Construction Date: 1883

[1906 H Street](#)

APN: 007-0013-003
Ord. No. 3911
Enacted: Aug 2, 1977
Construction Date: c. 1880

[2001 H Street](#)

APN: 003-0176-015
Ord. No. 3911
Enacted: Aug 2, 1977
Construction Date: c. 1909

[2015 H Street](#) (pictured below)

APN: 003-0176-019
Ord. No. 3911
Enacted: Aug 2, 1977
Construction Date: 1908

[1616 H Street](#)

APN: 006-0063-003
Ord. No. 3911
Enacted: Aug 2, 1977
Construction Date: c. 1905-1910

[1717 H Street](#)

APN: 002-0176-014
Ord. No. 3911
Enacted: Aug 2, 1977
Construction Date: 1900

[1826 H Street](#)

APN: 007-0011-009
Ord. No. 3911
Enacted: Aug 2, 1977
Construction Date: 1910

[1827 H Street](#)

APN: 003-0172-015
Ord. No. 3911
Enacted: Aug 2, 1977
Construction Date: Pre-1875



[2030 H Street](#)

APN: 007-0015-007
Ord. No. 82-046
Enacted: Jun 15, 1982
Construction Date: 1908-1909
Historic Name: Boulevard Pharmacy

Note: Addresses of properties may not be all the addresses associated with the property; address shown reflect the address assigned to the parcel by the Sacramento County Recorder's Office.

SACRAMENTO REGISTER OF HISTORIC AND CULTURAL RESOURCES

[2101 H Street](#)

APN: 003-0182-014
Ord. No. 3911
Enacted: Aug 2, 1977
Construction Date: 1909

[2106 H Street](#)

APN: 007-0021-004
Ord. No. 3911
Enacted: Aug 2, 1977
Construction Date: c. 1907-1910

[2115 H Street](#)

APN: 003-0182-013
Ord. No. 3911
Enacted: Aug 2, 1977
Construction Date: 1909

[2119 H Street](#)

APN: 003-0182-012
Ord. No. 3911
Enacted: Aug 2, 1977
Construction Date: 1909

[2120 H Street](#)

APN: 007-0021-008
Ord. No. 3911
Enacted: Aug 2, 1977
Construction Date: c. 1893

[2131 H Street](#)

APN: 003-0182-017
Ord. No. 3911
Enacted: Aug 2, 1977
Construction Date: 1907

[2201 H Street](#)

APN: 003-0184-019
Ord. No. 3911
Enacted: Aug 2, 1977
Construction Date: c. 1905-1910

[2217-2219 H Street](#)

APN: 003-0184-016
Ord. No. 3911
Enacted: Aug 2, 1977
Construction Date: 1912

[2222 H Street](#)

APN: 007-0023-007
Ord. No. 3911
Enacted: Aug 2, 1977
Construction Date: c. 1910-1915

[2230 H Street](#)

APN: 007-0023-009
Ord. No. 3911
Enacted: Aug 2, 1977
Construction Date: 1896

[2308 H Street](#)

APN: 007-0025-002
Ord. No. 3911
Enacted: Aug 2, 1977
Construction Date: 1878

[2312 H Street](#)

APN: 007-0025-003
Ord. No. 3911
Enacted: Aug 2, 1977
Construction Date: 1881

[2324 H Street](#) (pictured below)

APN: 007-0025-006
Ord. No. 3911
Enacted: Aug 2, 1977
Construction Date: 1890
Historic Name: Winters House
Other Name: Maria Nicholas Residence



Note: Addresses of properties may not be all the addresses associated with the property; address shown reflect the address assigned to the parcel by the Sacramento County Recorder's Office.

SACRAMENTO REGISTER OF HISTORIC AND CULTURAL RESOURCES

[2330 H Street](#)

APN: 007-0025-007
Ord. No. 3911
Enacted: Aug 2, 1977
Construction Date: 1893

[2404 H Street](#)

APN: 007-0031-003
Ord. No. 3911
Enacted: Aug 2, 1977
Construction Date: c. 1900

[2405 H Street](#)

APN: 003-0192-020
Ord. No. 3911
Enacted: Aug 2, 1977
Construction Date: c. 1900

[2409 H Street](#)

APN: 003-0192-019
Ord. No. 3911
Enacted: Aug 2, 1977
Construction Date: 1895-1900

[2417 H Street](#)

APN: 003-0192-017
Ord. No. 3911
Enacted: Aug 2, 1977
Construction Date: c. 1900-1905

[2500 H Street](#)

APN: 007-0033-003
Ord. No. 3911
Enacted: Aug 2, 1977
Construction Date: 1903

[2531 H Street](#)

APN: 003-0194-018
Ord. No. 3911
Enacted: Aug 2, 1977
Construction Date: c. 1910-1913

[2604 H Street](#)

APN: 007-0035-004
Ord. No. 3911
Enacted: Aug 2, 1977
Construction Date: c. 1915
MOVED TO 914 E ST

[2611 H Street](#)

APN: 003-0196-020
Ord. No. 3911
Enacted: Aug 2, 1977
Construction Date: c. 1910

[2630 H Street](#)

APN: 007-0035-010
Ord. No. 3911
Enacted: Aug 2, 1977
Construction Date: Pre-1885
MOVED TO 925-927 F ST

[2710 H Street](#) (pictured below)

APN: 007-0041-005
Ord. No. 3911
Enacted: Aug 2, 1977
Construction Date: 1901



[2721 H Street](#)

APN: 003-0202-007
Ord. No. 3911
Enacted: Aug 2, 1977
Construction Date: c. 1910-1913

[2727 H Street](#)

APN: 003-0202-005
Ord. No. 3911
Enacted: Aug 2, 1977
Construction Date: 1913

[2731 H Street](#)

APN: 003-0202-004
Ord. No. 3911
Enacted: Aug 2, 1977
Construction Date: 1898

Note: Addresses of properties may not be all the addresses associated with the property; address shown reflect the address assigned to the parcel by the Sacramento County Recorder's Office.

SACRAMENTO REGISTER OF HISTORIC AND CULTURAL RESOURCES

"I" Street:

401 I Street *(pictured below)*
APN: 0002-0010-071
Ord. No. 82-046
Enacted: Jun 15, 1982
Construction Date: 1925
Historic Name: Southern Pacific Railroad
Sacramento Depot (Sacramento Valley Station)



[801 I Street](#)
APN: 006-0035-010
Ord. No. 82-046
Enacted: Jun 15, 1982
Construction Date: 1933
Historic Name: US Postal Service Metro
Station

[828 I Street](#)
APN: 006-0036-037
Ord. No. 83-115
Enacted: Sep 28, 1983
Construction Date: 1918
Historic Name: Sacramento City Library

[915 I Street](#) *(pictured below)*
APN: 006-0041-013
Ord. No. 83-115
Enacted: Sep 28, 1983
Construction Date: 1911
Historic Name: City Hall

435 I Street
APN: 002-0010-042
Ord. No. 82-046
Enacted: Jun 15, 1982
Construction Date: 1925
Historic Name: REA Building

[730 I Street](#)
APN: 006-0034-019
Ord. No. 2019-018
Enacted: May 28, 2019
Construction Date: 1960
Historic Name: Bank of America, Sacramento
Branch



[1200 I Street](#)
APN: 006-0052-003/006-0052-004
Ord. No. 82-046
Enacted: Jun 15, 1982
Construction Date: c. 1930
Historic Name: BF Goodrich Tire Center

Note: Addresses of properties may not be all the addresses associated with the property; address shown reflect the address assigned to the parcel by the Sacramento County Recorder's Office.

SACRAMENTO REGISTER OF HISTORIC AND CULTURAL RESOURCES

[1700 I Street](#) (pictured below)

APN: 006-0066-001
Ord. No. 82-046
Enacted: Jun 15, 1982
Construction Date: 1888
Historic Name: I Street Market



[1816-1818 I Street](#)

APN: 007-0012-007
Ord. No. 3911
Enacted: Aug 2, 1977
Construction Date: 1908

1905 I Street
APN: 007-0013-013
Ord. No. 2007-058
Enacted: Aug 2, 1977
Construction Date: 1920

[2001 I Street](#)

APN: 007-0015-016
Ord. No. 3911
Enacted: Aug 2, 1977
Construction Date: 1880

[2011 I Street](#)

APN: 007-0015-014
Ord. No. 3911
Enacted: Aug 2, 1977
Construction Date: 1900

[2100 I Street](#)

APN: 007-0022-002
Ord. No. 3911
Enacted: Aug 2, 1977
Construction Date: c. 1915

[2101-2103 I Street](#)

APN: 007-0021-027
Ord. No. 3911
Enacted: Aug 2, 1977
Construction Date: 1898

[2111 I Street](#)

APN: 007-0021-029
Ord. No. 3911
Enacted: Aug 2, 1977
Construction Date: c. 1890

[2125 I Street](#)

APN: 007-0021-024
Ord. No. 3911
Enacted: Aug 2, 1977
Construction Date: c. 1894

[2213-2215 I Street](#)

APN: 007-0023-018
Ord. No. 3911
Enacted: Aug 2, 1977
Construction Date: c. 1913-1915

[2300 I Street](#)

APN: 007-0026-004
Ord. No. 3911
Enacted: Aug 2, 1977
Construction Date: c. 1906

Note: Addresses of properties may not be all the addresses associated with the property; address shown reflect the address assigned to the parcel by the Sacramento County Recorder's Office.

SACRAMENTO REGISTER OF HISTORIC AND CULTURAL RESOURCES

[2329-2331 I Street](#) (pictured below)

APN: 007-0025-009
Ord. No. 82-046
Enacted: Jun 15, 1982
Construction Date: 1906-1907
Historic Name: J.H. Hogan-Grocer



[2400 I Street](#)

APN: 007-0032-004
Ord. No. 3911
Enacted: Aug 2, 1977
Construction Date: c. 1900

[2401 I Street](#)

APN: 007-0031-018
Ord. No. 3911
Enacted: Aug 2, 1977
Construction Date: 1894

[2402 I Street](#) (pictured below)

APN: 007-0032-005
Ord. No. 3911
Enacted: Aug 2, 1977
Construction Date: c. 1900



[2404 I Street](#)

APN: 007-0032-006
Ord. No. 3911
Enacted: Aug 2, 1977
Construction Date: 1900

[2405 I Street](#)

APN: 007-0031-017
Ord. No. 3911
Enacted: Aug 2, 1977
Construction Date: c. 1894

[2416 I Street](#)

APN: 007-0032-009
Ord. No. 3911
Enacted: Aug 2, 1977
Construction Date: 1892-1897

[2417 I Street](#)

APN: 007-0031-014
Ord. No. 3911
Enacted: Aug 2, 1977
Construction Date: c. 1883

[2501 I Street](#)

APN: 007-0033-021
Ord. No. 3911
Enacted: Aug 2, 1977
Construction Date: c. 1900

[2505 I Street](#)

APN: 007-0033-020
Ord. No. 3911
Enacted: Aug 2, 1977
Construction Date: c. 1915

[2608-2610 I Street](#)

APN: 007-0036-004
Ord. No. 3911
Enacted: Aug 2, 1977
Construction Date: 1886

Note: Addresses of properties may not be all the addresses associated with the property; address shown reflect the address assigned to the parcel by the Sacramento County Recorder's Office.

SACRAMENTO REGISTER OF HISTORIC AND CULTURAL RESOURCES

[2614 I Street](#) (pictured below)

APN: 007-0036-006

Ord. No. 3911

Enacted: Aug 2, 1977

Construction Date: c. 1908



[2828-2830 I Street](#)

APN: 007-0044-010

Ord. No. 3911

Enacted: Aug 2, 1977

Construction Date: c. 1912

[3020 I Street](#)

APN: 007-0052-008

Ord. No. 3911

Enacted: Aug 2, 1977

Construction Date: c. 1895

[2620-2626 I Street](#)

APN: 007-0036-017

Ord. No. 3911

Enacted: Aug 2, 1977

Construction Date: c. 1918-1920

[2625 I Street](#)

APN: 007-0035-015

Ord. No. 3911

Enacted: Aug 2, 1977

Construction Date: Unknown

Historic Name: Wilder Home

MOVED TO 516 10th ST

[2630-2632 I Street](#)

APN: 007-0036-018

Ord. No. 3911

Enacted: Aug 2, 1977

Construction Date: c. 1900

Note: Addresses of properties may not be all the addresses associated with the property; address shown reflect the address assigned to the parcel by the Sacramento County Recorder's Office.

SACRAMENTO REGISTER OF HISTORIC AND CULTURAL RESOURCES

“J” Street:

[428 J Street & 1010 5th Street](#)

APN: 006-0087-043
Ord. No. 82-046
Enacted: Jun 15, 1982
Construction Date: 1914
Historic Name: Traveler’s Hotel

[600 J Street & 1007 6th Street](#)

APN: 006-0091-001
Ord. No. 82-046
Enacted: Jun 15, 1982
Construction Date: 1930
Historic Name: Ramona Hotel

[629 & 631 J Street](#)

APN: 006-0032-012
Ord. No. 82-046
Enacted: Jun 15, 1982
Construction Date: 1912
Historic Name: National Gold Bank of
D.O. Mills and Company

[700 J Street & 1007 7th Street](#)

APN: 006-0094-003
Ord. No. 82-046
Enacted: Jun 15, 1982
Construction Date: 1915-1916
Historic Name: Capital National Bank

[727 J Street](#)

APN: 006-0034-009
Ord. No. 82-046
Enacted: Jun 15, 1982
Construction Date: 1860-1861
Historic Name: Sylvester Tryon Building

[900 J Street](#) (pictured below)

APN:006-0101-003
Ord. No. 82-046
Enacted: Jun 15, 1982
Construction Date: 1898
Historic Name: Ruhstaller Building



[904 J Street](#)

APN: 006-0101-004
Ord. No. 82-046
Enacted: Jun 15, 1982
Construction Date: c. 1856
Historic Name: Gogings Drug Store

[920 J Street](#)

APN: 006-0101-011
Ord. No. 82-046
Enacted: Jun 15, 1982
Construction Date: 1871-1872
Historic Name: John Bellmer & Company

Note: Addresses of properties may not be all the addresses associated with the property; address shown reflect the address assigned to the parcel by the Sacramento County Recorder’s Office.

SACRAMENTO REGISTER OF HISTORIC AND CULTURAL RESOURCES

[926 J Street](#) (pictured below)

APN: 006-0101-012
Ord. No. 82-046
Enacted: Jun 15, 1982
Construction Date: 1925
Historic Name: Cal Western Life Insurance Co.



[1008 J Street](#) (pictured below)

APN: 006-0103-003
Ord. No. 82-046
Enacted: Jun 15, 1982
Construction Date: c. 1925-1935
Historic Name: Fred Mayes Jeweler's
Street Clock



[1123 & 1131 J Street](#)

APN: 006-0047-009
Ord. No. 82-046
Enacted: Jun 15, 1982
Construction Date: 1920
Historic Name: Masonic Temple

[1208-1208 1/2 J Street](#)

APN: 006-0111-003
Ord. No. 82-046
Enacted: Jun 15, 1982
Construction Date: 1910-1911
Historic Name: Neva/Emigh Hardware

[1230 J Street](#)

APN: 006-0111-018
Ord. No. 82-046
Enacted: Jun 15, 1982
Construction Date: 1923
Historic Name: Public Market

[1515 J Street](#) (pictured below)

APN: 006-0062-001
Ord. No. 83-115
Enacted: Sep 28, 1983
Construction Date: 1925-1927
Historic Name: Sacramento Memorial Auditorium



Note: Addresses of properties may not be all the addresses associated with the property; address shown reflect the address assigned to the parcel by the Sacramento County Recorder's Office.

SACRAMENTO REGISTER OF HISTORIC AND CULTURAL RESOURCES

[1530 J Street](#)

APN: 006-0121-008
Ord. No. 82-046
Enacted: Jun 15, 1982
Construction Date: 1922
Historic Name: W.I. Elliot Company

[1624-1630 J Street](#)

APN: 006-0123-006
Ord. No. 82-046
Enacted: Jun 15, 1982
Construction Date: 1910
Historic Name: Kost Building

[1700 J Street](#)

APN: 006-0125-001
Ord. No. 82-046
Enacted: Jun 15, 1982
Construction Date: 1926
Historic Name: R.H. Black Package Grocery Company

[1800 J Street](#)

APN: 007-0081-002
Ord. No. 3911
Enacted: Aug 2, 1977
Construction Date: 1873

[1910 J Street](#)

APN: 007-0083-012
Ord. No. 82-055
Enacted: Jul 6, 1982
Construction Date: 1909
Historic Name: Western Pacific Railroad Passenger Station

[1925 J Street](#) (*tank house*)

APN: 007-0014-011
Ord. No. 3911
Enacted: Aug 2, 1977
Construction Date: 1881

[2100 J Street](#)

APN: 007-0091-001
Ord. No. 82-046
Enacted: Jun 15, 1982
Construction Date: 1925
Historic Name: 1st United Methodist Church

[2308 & 2310 J Street](#)

APN: 007-0095-004
Ord. No. 3911
Enacted: Aug 2, 1977
Construction Date: 1909

[2406-2408 J Street](#)

APN: 007-0101-002
Ord. No. 3911
Enacted: Aug 2, 1977
Construction Date: c. 1895

[2610 J Street](#)

APN: 007-0105-004
Ord. No. 3911
Enacted: Aug 2, 1977
Construction Date: 1896

[2616 & 2618 J Street](#) (pictured below)

APN: 007-0105-006
Ord. No. 3911
Enacted: Aug 2, 1977
Construction Date: c. 1910-1915



Note: Addresses of properties may not be all the addresses associated with the property; address shown reflect the address assigned to the parcel by the Sacramento County Recorder's Office.

SACRAMENTO REGISTER OF HISTORIC AND CULTURAL RESOURCES

[2620 J Street](#) (pictured below)

APN: 007-0105-007
Ord. No. 3911
Enacted: Aug 2, 1977
Construction Date: 1897



[2626 J Street](#)

APN: 007-0105-008
Ord. No. 3911
Enacted: Aug 2, 1977
Construction Date: 1898

[2627 J Street](#)

APN:007-0036-011
Ord. No. 3911
Enacted: Aug 2, 1977
Construction Date: c. 1900

[2724 & 2728 & 2730 J Street](#)

APN: 007-0111-020
Ord. No. 82-046
Enacted: Jun 15, 1982
Construction Date: 1922
Historic Name: Born Brother's Groceries

Note: Addresses of properties may not be all the addresses associated with the property; address shown reflect the address assigned to the parcel by the Sacramento County Recorder's Office.

SACRAMENTO REGISTER OF HISTORIC AND CULTURAL RESOURCES

“K” Street:

[700 K Street](#)

APN: 006-0380-001
Ord. No. 82-046
Enacted: Jun 15, 1982
Construction Date: 1929
Historic Name: Pacific State Savings Bank

[712 & 716 K Street](#)

APN: 006-0096-005 & 006-0096-006
Ord. No. 82-046
Enacted: Jun 15, 1982
Construction Date: c. 1870

[717 K Street](#)

APN: 006-0096-022
Ord. No. 82-046
Enacted: Jun 15, 1982
Construction Date: 1904
Historic Name: Ochsner Building

[818 K Street](#)

APN: 006-0098-009
Ord. No. 82-046
Enacted: Jun 15, 1982
Construction Date: 1931
Historic Name: S.H. Kress and Company

[825 & 831 K Street](#) (pictured below)

APN: 006-0097-012
Ord. No. 82-046
Enacted: Jun 15, 1982
Construction Date: 1881
Historic Name: Hale Brothers and Company



[1013 K Street](#) (pictured below)

APN: 006-0103-011
Ord. No. 82-046
Enacted: Jun 15, 1982
Construction Date: 1910-1911
Historic Name: Empress Theater



[1029-1031 K Street & 1020 11th Street](#)

APN: 006-0103-010
Ord. No. 82-046
Enacted: Jun 15, 1982
Construction Date: 1910-1911
Historic Name: Mohr and Yoerk Realty Co.

[1100 K Street](#)

APN: 006-0106-002
Ord. No. 82-046
Enacted: Jun 15, 1982
Construction Date: 1912
Historic Name: PG&E Company

Note: Addresses of properties may not be all the addresses associated with the property; address shown reflect the address assigned to the parcel by the Sacramento County Recorder's Office.

SACRAMENTO REGISTER OF HISTORIC AND CULTURAL RESOURCES

[1130 K Street & 1111 12th Street](#)

APN: 006-0106-004
Ord. No. 82-046
Enacted: Jun. 15, 1982
Construction Date: 1923-1924
Historic Name: Weinstock, Lubin, and Company

[1217 K Street](#)

APN: 006-0111-017
Ord. No. 82-055
Enacted: Jul 6, 1982
Construction Date: 1940
Historic Name: Esquire Theater

[1414 K Street](#)

APN: 006-0116-002
Ord. No. 82-046
Enacted: Jun 15, 1982
Construction Date: 1924-1925
Historic Name: Pacific Telephone Inland
Division Headquarters

[2131 K Street & 1026 22nd Street](#)

APN: 007-0091-006
Ord. No. 82-046
Enacted: Jun 15, 1982
Construction Date: 1924-1925
Historic Name: J.F. Giovanetti Groceries

[2228-2230 K Street](#)

APN: 007-0094-009/007-0094-010
Ord. No. 3911
Enacted: Aug 2, 1977
Construction Date: 1907

[2231 K Street](#)

APN: 007-0093-014
Ord. No. 3911
Enacted: Aug 2, 1977
Construction Date: c. 1905-1910

[2305 K Street](#)

APN: 007-0095-024
Ord. No. 2014-0031
Enacted: Nov 18, 2014
Construction Date: c. 1884-1885

[2321 & 2323 K Street](#)

APN: 007-0095-016
Ord. No. 3911
Enacted: Aug 2, 1977
Construction Date: Unknown

[2326 K Street & 1114 24th Street](#)

APN: 007-0096-006
Ord. No. 3911
Enacted: Aug 2, 1977
Construction Date: c. 1890

[2428 K Street](#)

APN: 007-0102-009
Ord. No. 4221
Enacted: May 5, 1979
Construction Date: 1891

[2430 K Street](#)

APN: 007-0102-010
Ord. No. 3911
Enacted: Aug 2, 1977
Construction Date: 1890

[2500 K Street \(Church 1112 26th St.\) \(pictured below\)](#)

APN: 007-0104-017
Ord. No. 82-046
Enacted: Jun 15, 1982
Construction Date: unknown
Historic Name: St. Francis Church, Elementary
School, and Friary



Note: Addresses of properties may not be all the addresses associated with the property; address shown reflect the address assigned to the parcel by the Sacramento County Recorder's Office.

SACRAMENTO REGISTER OF HISTORIC AND CULTURAL RESOURCES

[2719 K Street](#) (pictured below)

APN: 007-0111-015

Ord. No. 82-046

Enacted: Jun 15, 1982

Construction Date: 1925

Historic Name: Eastern Star Hall



Note: Addresses of properties may not be all the addresses associated with the property; address shown reflect the address assigned to the parcel by the Sacramento County Recorder's Office.

Updated 2020

SACRAMENTO REGISTER OF HISTORIC AND CULTURAL RESOURCES

“L” Street:

[1121 L Street](#)

APN: 006-0106-005
Ord. No. 84-118
Enacted: Dec 18, 1984
Construction Date: 1924
Historic Name: Senator Hotel

[1531 L Street](#)

APN: 006-0122-006
Ord. No. 82-046
Enacted: Jun 15, 1982
Construction Date: 1929
Historic Name: Firestone Store #7586

[1700 L Street](#)

APN: 006-0175-003
Ord. No. 82-046
Enacted: Jun 15, 1982
Construction Date: 1931
Historic Name: California State
Automobile Association

[1701 L Street](#) *(pictured below)*

APN: 006-0126-016
Ord. No. 82-046
Enacted: Jun 15, 1982
Construction Date: Unknown
Historic Name: Evangelical Lutheran Church



[1800 & 1802 L Street](#)

APN: 007-0141-003
Ord. No. 82-046
Enacted: Jun 15, 1982
Construction Date: 1909-1910
Historic Name: Abraham Harris-Grocer

[1804-1806 L Street](#)

APN: 007-0141-004
Ord. No. 3911
Enacted: Aug 2, 1977
Construction Date: 1910-1915

[1928 L Street](#)

APN: 007-0143-007
Ord. No. 3911
Enacted: Aug 2, 1977
Construction Date: 1890
Historic Name: Mercantile House

[1931 L Street](#)

APN: 007-0084-030
Ord. No. 3911
Enacted: Aug 2, 1977
Construction Date: 1900

Note: Addresses of properties may not be all the addresses associated with the property; address shown reflect the address assigned to the parcel by the Sacramento County Recorder's Office.

SACRAMENTO REGISTER OF HISTORIC AND CULTURAL RESOURCES

[2101 L Street](#)

APN: 007-0092-023
Ord. No. 82-046
Enacted: Jun 15, 1982
Construction Date: 1926
Historic Name: Redman's Hall/
J.M. Carney -Drugs

[2109 L Street](#)

APN: 007-0092-021
Ord. No. 3911
Enacted: Aug 2, 1977
Construction Date: c. 1890

[2126 L Street](#)

APN: 007-0151-008
Ord. No. 3911
Enacted: Aug 2, 1977
Construction Date: c. 1895-1900

[2127-2129-2131 L Street](#)

APN: 007-0092-017/007-0092-016
Ord. No. 3911
Enacted: Aug 2, 1977
Construction Date: c. 1900

[2130 L Street](#)

APN: 007-0151-009
Ord. No. 3911
Enacted: Aug 2, 1977
Construction Date: 1899

[2200 L Street](#)

APN: 007-0153-003
Ord. No. 3911
Enacted: Aug 2, 1977
Construction Date: 1905

[2208 L Street](#)

APN: 007-0153-005
Ord. No. 82-046
Enacted: Jun 15, 1982
Construction Date: c. 1910
Historic Name: F.A. Lafferty-Auto Livery

[2215 L Street](#)

APN: 007-0094-017
Ord. No. 3911
Enacted: Aug 2, 1977
Construction Date: 1896

[2230 L Street](#)

APN: 007-0153-010
Ord. No. 3911
Enacted: Aug 2, 1977
Construction Date: 1905

[2301 L Street](#)

APN: 007-0096-0125
Ord. No. 3911
Enacted: Aug 2, 1977
Construction Date: 1889
MOVED FROM 2117 CAPITOL AVE.

[2307 L Street](#)

APN: 007-0096-015
Ord. No. 3911
Enacted: Aug 2, 1977
Construction Date: c. 1900

[2324 L Street](#) (pictured below)

APN: 007-0155-025
Ord. No. 82-046
Enacted: Jun 15, 1982
Construction Date: 1929
Historic Name: First Baptist Church of Sacramento



Note: Addresses of properties may not be all the addresses associated with the property; address shown reflect the address assigned to the parcel by the Sacramento County Recorder's Office.

SACRAMENTO REGISTER OF HISTORIC AND CULTURAL RESOURCES

[2401 L Street & 1127 24th Street](#)

APN: 007-0102-023
Ord. No. 3911
Enacted: Aug 2, 1977
Construction Date: 1904

[2412 L Street](#) (pictured below)

APN: 007-0161-006
Ord. No. 3911
Enacted: Aug 2, 1977
Construction Date: 1895-1900



[2431 L Street](#)

APN: 007-0102-015
Ord. No. 3911
Enacted: Aug 2, 1977
Construction Date: c. 1895

[2517-2519 L Street](#)

APN: 007-0104-019
Ord. No. 3911
Enacted: Aug 2, 1977
Construction Date: Unknown
MOVED TO 310 28th ST

[2527 L Street](#)

APN: 007-0104-019
Ord. No. 3911
Enacted: Aug 2, 1977
Construction Date: 1895.
Damaged and rebuilt as a 4-plex in 1991

[2700 L Street](#)

APN: 007-0171-001
Ord. No. 82-046
Enacted: Jun 15, 1982
Construction Date: 1926
Historic Name: Pioneer Memorial Congregational Church

[2701 L Street](#) (pictured below)

APN: 007-0106-001/007-0112-001
Ord. No. 82-046
Enacted: Jun 15, 1982
Construction & Reconstruction Date: 1840 and 1891
Historic Name: New Helvetia/Sutter's Fort



"M" Street:

- BETWEEN SACRAMENTO RIVER AND 10TH STREET – SEE "CAPITOL MALL"
- BETWEEN 15TH STREET AND ALHAMBRA BLVD – SEE "CAPITOL AVENUE"

Note: Addresses of properties may not be all the addresses associated with the property; address shown reflect the address assigned to the parcel by the Sacramento County Recorder's Office.

SACRAMENTO REGISTER OF HISTORIC AND CULTURAL RESOURCES

“N” Street:

[1228 N Street](#)

APN: 006-0222-027

Ord. No. 3911

Enacted: Aug 2, 1977

Construction Date: c. 1910-1915

1300 N Street *(pictured below)*

APN: 006-0223-001

Ord. No. 82-046

Enacted: Jun 15, 1982

Construction Date: 1927

Historic Name: Westminster Presbyterian Church



[1400 N Street](#) *(pictured below)*

APN: 006-0225-001

Ord. No. 82-054

Enacted: Jul 6, 1982

Construction Date: 1929

Historic Name: Dean Apartments



[1619 N Street](#) *(pictured below)*

APN: 006-0174-016

Ord. No. 82-046

Enacted: Jun 15, 1982

Construction Date: 1923

Historic Name: Thomas Jefferson Elementary School



[1700 N Street](#)

APN: 006-0235-025

Ord. No. 3911

Enacted: Aug 2, 1977

Construction Date: c. 1885

[1704 N Street](#)

APN: 006-0235-003

Ord. No. 3911

Enacted: Aug 2, 1977

Construction Date: 1875

[1712 N Street](#)

APN: 006-0235-005

Ord. No. 3911

Enacted: Aug 2, 1977

Construction Date: c. 1877

[1724 N Street](#)

APN: 006-0235-022

Ord. No. 3911

Enacted: Aug 2, 1977

Construction Date: c. 1905-1910

Note: Addresses of properties may not be all the addresses associated with the property; address shown reflect the address assigned to the parcel by the Sacramento County Recorder's Office.

SACRAMENTO REGISTER OF HISTORIC AND CULTURAL RESOURCES

[1800 N Street](#)

APN: 007-0241-003
Ord. No. 3911
Enacted: Aug 2, 1977
Construction Date: c. 1910

[1806 N Street](#)

APN: 007-0241-004
Ord. No. 3911
Enacted: Aug 2, 1977
Construction Date: Unknown

[1830 N Street](#)

APN: 007-0241-010
Ord. No. 3911
Enacted: Aug 2, 1977
Construction Date: 1882

[1927 N Street](#) (pictured below)

APN: 007-0144-010
Ord. No. 3911
Enacted: Aug 2, 1977
Construction Date: c. 1890



[1931 N Street](#)

APN: 007-0144-009
Ord. No. 3911
Enacted: Aug 2, 1977
Construction Date: Unknown

[2012 N Street](#)

APN: 007-0245-007
Ord. No. 3911
Enacted: Aug 2, 1977
Construction Date: c. 1895

[2016 N Street](#)

APN: 007-0245-008
Ord. No. 3911
Enacted: Aug 2, 1977
Construction Date: c. 1895

[2021 N Street](#)

APN: 007-0146-015
Ord. No. 3911
Enacted: Aug 2, 1977
Construction Date: c. 1911

[2115 N Street](#)

APN: 007-0152-015
Ord. No. 3911
Enacted: Aug 2, 1977
Construction Date: c. 1892

[2117 & 2119 N Street](#)

APN: 007-0152-014
Ord. No. 3911
Enacted: Aug 2, 1977
Construction Date: c. 1894

[2123 N Street](#)

APN: 007-0152-013
Ord. No. 3911
Enacted: Aug 2, 1977
Construction Date: 1897

[2126-2128 N Street](#)

APN: 007-0251-010
Ord. No. 3911
Enacted: Aug 2, 1977
Construction Date: c. 1910-1915

[2130 N Street](#)

APN: 007-0251-011
Ord. No. 3911
Enacted: Aug 2, 1977
Construction Date: c. 1888

Note: Addresses of properties may not be all the addresses associated with the property; address shown reflect the address assigned to the parcel by the Sacramento County Recorder's Office.

SACRAMENTO REGISTER OF HISTORIC AND CULTURAL RESOURCES

[2131 N Street](#) (pictured below)

APN: 007-0152-010
Ord. No. 3911
Enacted: Aug 2, 1977
Construction Date: 1900



[2200 N Street](#)

APN: 007-0253-001
Ord. No. 3911
Enacted: Aug 2, 1977
Construction Date: 1903

[2208 N Street](#)

APN: 007-0253-003
Ord. No. 3911
Enacted: Aug 2, 1977
Construction Date: c. 1905-1910

[2213 N Street](#)

APN: 007-0154-016
Ord. No. 3911
Enacted: Aug 2, 1977
Construction Date: 1898

[2215 N Street](#)

APN: 007-0154-015
Ord. No. 3911
Enacted: Aug 2, 1977
Construction Date: c. 1900

[2217 N Street](#)

APN: 007-0154-014
Ord. No. 3911
Enacted: Aug 2, 1977
Construction Date: c. 1900

[2218 N Street](#)

APN: 007-0253-005
Ord. No. 3911
Enacted: Aug 2, 1977
Construction Date: c. 1900

[2228 N Street](#)


APN: 007-0253-007
Ord. No. 3911
Enacted: Aug 2, 1977
Construction Date: c. 1870

[2301 N Street](#)

APN: 007-0156-021
Ord. No. 3911
Enacted: Aug 2, 1977
Construction Date: c. 1912

[2312 N Street](#) (pictured below)

APN: 007-0255-004
Ord. No. 3911
Enacted: Aug 2, 1977
Construction Date: 1894



Note: Addresses of properties may not be all the addresses associated with the property; address shown reflect the address assigned to the parcel by the Sacramento County Recorder's Office.

SACRAMENTO REGISTER OF HISTORIC AND CULTURAL RESOURCES

[2326 N Street](#)

APN: 007-0255-019
Ord. No. 3911
Enacted: Aug 2, 1977
Construction Date: c. 1890
Built as a pair with 2328 N Street

[2328 N Street](#)

APN: 007-0255-019
Ord. No. 3911
Enacted: Aug 2, 1977
Construction Date: c. 1890
Built as a pair with 2326 N Street

[2400 N Street](#)

APN: 007-0261-001
Ord. No. 82-046
Enacted: Jun 15, 1982
Construction Date: 1922
Historic Name: Fremont Elementary School

[2417-2419 N Street](#)

APN: 007-0162-013
Ord. No. 3911
Enacted: Aug 2, 1977
Construction Date: c. 1900

[2501 N Street](#)

APN: 007-0164-021
Ord. No. 3911
Enacted: Aug 2, 1977
Construction Date: 1905

[2504 N Street](#)

APN: 007-0263-004
Ord. No. 3911
Enacted: Aug 2, 1977
Construction Date: 1910

[2526 N Street](#)

APN: 007-0263-009
Ord. No. 3911
Enacted: Aug 2, 1977
Construction Date: c. 1880

[2530 N Street](#)

APN: 007-0263-010
Ord. No. 3911
Enacted: Aug 2, 1977
Construction Date: 1895-1900

[2531 N Street](#)

APN: 007-0164-014
Ord. No. 3911
Enacted: Aug 2, 1977
Construction Date: 1895-1900

[2600 N Street](#) (pictured below)

APN: 007-0265-002
Ord. No. 3911
Enacted: Aug 2, 1977
Construction Date: 1895-1900



Note: Addresses of properties may not be all the addresses associated with the property; address shown reflect the address assigned to the parcel by the Sacramento County Recorder's Office.

SACRAMENTO REGISTER OF HISTORIC AND CULTURAL RESOURCES

“O” Street:

[806 O Street](#)

APN: 006-0206-023
Ord. No. 82-046
Enacted: Jun 15, 1982
Construction Date: Unknown
PARTIALLY DEMOLISHED

[1605 O Street](#)

APN: 006-0233-019
Ord. No. 3911
Enacted: Aug 2, 1977
Construction Date: 1886
MOVED TO 317 13th ST

[1631 O Street](#)

APN: 006-0233-013
Ord. No. 3911
Enacted: Aug 2, 1977
Construction Date: 1900

[1704 O Street](#)

APN: 006-0236-004
Ord. No. 3911
Enacted: Aug 2, 1977
Construction Date: 1895

[1819 O Street](#)

APN: 007-0241-016
Ord. No. 3911
Enacted: Aug 2, 1977
Construction Date: 1900

[2211 O Street](#)

APN: 007-0253-016
Ord. No. 3911
Enacted: Aug 2, 1977
Construction Date: c. 1890

[2215 O Street](#)

APN: 007-0253-015
Ord. No. 3911
Enacted: Aug 2, 1977
Construction Date: c. 1885-1890

[2219 O Street](#)

APN: 007-0253-014
Ord. No. 3911
Enacted: Aug 2, 1977
Construction Date: c. 1885-1890

[2300 O Street](#)

APN: 007-0256-003
Ord. No. 82-046
Enacted: Jun 15, 1982
Construction Date: 1910-1911
Historic Name: James Pharmacy

[2319 O Street](#)

APN: 007-0255-013
Ord. No. 3911
Enacted: Aug 2, 1977
Construction Date: 1908

[2321 O Street](#) *(pictured below)*

APN: 007-0255-012
Ord. No. 3911
Enacted: Aug 2, 1977
Construction Date: 1894



Note: Addresses of properties may not be all the addresses associated with the property; address shown reflect the address assigned to the parcel by the Sacramento County Recorder's Office.

SACRAMENTO REGISTER OF HISTORIC AND CULTURAL RESOURCES

[2322 O Street](#)

APN: 007-0256-009
Ord. No. 3911
Enacted: Aug 2, 1977
Construction Date: 1896

[2517 O Street](#)

APN: 007-0263-017
Ord. No. 3911
Enacted: Aug 2, 1977
Construction Date: c. 1880

[2530 O Street](#)

APN: 007-0264-010
Ord. No. 3911
Enacted: Aug 2, 1977
Construction Date: c. 1905

[2610 O Street](#) (*pictured below*)

APN: 007-0266-006
Ord. No. 3911
Enacted: Aug 2, 1977
Construction Date: c. 1888

[3001 & 3003 O Street](#)

APN: 007-0212-015
Ord. No. 82-046
Enacted: Jun 15, 1982
Construction Date: 1917
Historic Name: Rotas Brothers Groceries



Note: Addresses of properties may not be all the addresses associated with the property; address shown reflect the address assigned to the parcel by the Sacramento County Recorder's Office.

SACRAMENTO REGISTER OF HISTORIC AND CULTURAL RESOURCES

“P” Street:

1226 P Street
APN: 006-0281-034
Ord. No. 2016-0035
Enacted: Aug 30, 2016
Historic Name: Nelson House

1330 P Street
APN: 006-0284-010
Ord. No. 3911
Enacted: Aug 2, 1977
Construction Date: c. 1895-1900

[1700 P Street](#)
APN: 006-0295-003
Ord. No. 3911
Enacted: Aug 2, 1977
Construction Date: c. 1879 1706



[1706 P Street](#) (pictured below)
APN: 006-0295-004
Ord. No. 3911
Enacted: Aug 2, 1977
Construction Date: 1879

[1712 P Street](#)
APN: 006-0295-005
Ord. No. 3911
Enacted: Aug 2, 1977
Construction Date: c. 1879

[1728 P Street](#)
APN: 006-0295-007
Ord. No. 3911
Enacted: Aug 2, 1977
Construction Date: c. 1875-1882

[1730 P Street](#)
APN: 006-0295-008
Ord. No. 3911
Enacted: Aug 2, 1977
Construction Date: c. 1875-1882

[1800 P Street](#)
APN: 007-0311-024
Ord. No. 3911
Enacted: Aug 2, 1977
Construction Date: 1894

[1806 P Street](#)
APN: 007-0311-025
Ord. No. 3911
Enacted: Aug 2, 1977
Construction Date: c. 1884

[1901 P Street](#)
APN: 007-0244-018
Ord. No. 3911
Enacted: Aug 2, 1977
Construction Date: 1894

[1907 P Street](#)
APN: 007-0244-017
Ord. No. 3911
Enacted: Aug 2, 1977
Construction Date: 1894

[1930 P Street](#)
APN: 007-0313-008
Ord. No. 3911
Enacted: Aug 2, 1977
Construction Date: Unknown
MOVED TO 1511 F St

[2011 P Street](#)
APN: 007-0246-009
Ord. No. 4217
Enacted: May 1, 1979
Construction Date: 1915
Historic Name: Kliensorge House

[2021 P Street](#)
APN: 007-0246-006
Ord. No. 3911
Enacted: Aug 2, 1977
Construction Date: 1902

Note: Addresses of properties may not be all the addresses associated with the property; address shown reflect the address assigned to the parcel by the Sacramento County Recorder's Office.

SACRAMENTO REGISTER OF HISTORIC AND CULTURAL RESOURCES

[2110 & 2114 P Street](#)

APN: 007-0321-017
Ord. No. 82-055
Enacted: Jul 6, 1982
Construction Date: 1925
Historic Name: C.H. Chatterton,
Building Contractor

[2425-2431 P Street](#)

APN: 007-0262-011
Ord. No. 3911
Enacted: Aug 2, 1977
Construction Date: c. 1915-1920

[2500 P Street](#) (pictured below)

APN: 007-0333-003
Ord. No. 82-046
Enacted: Jun 15, 1982
Construction Date: 1926
Historic Name: Model Market



[2600 P Street](#)

APN: 007-0335-003
Ord. No. 3911
Enacted: Aug 2, 1977
Construction Date: 1915

[2607 P Street](#)

APN: 007-0266-017
Ord. No. 3911
Enacted: Aug 2, 1977
Construction Date: 1910

[2608 P Street](#)

APN: 007-0335-005
Ord. No. 3911
Enacted: Aug 2, 1977
Construction Date: 1915

[2609 P Street](#)

APN: 007-0266-016
Ord. No. 3911
Enacted: Aug 2, 1977
Construction Date: 1895

[2621 P Street](#)

APN: 007-0266-014
Ord. No. 3911
Enacted: Aug 2, 1977
Construction Date: 1915

[2625 P Street](#)

APN: 007-0266-013
Ord. No. 3911
Enacted: Aug 2, 1977
Construction Date: 1917

Note: Addresses of properties may not be all the addresses associated with the property; address shown reflect the address assigned to the parcel by the Sacramento County Recorder's Office.

SACRAMENTO REGISTER OF HISTORIC AND CULTURAL RESOURCES

“Q” Street:

[1000 Q Street](#)

APN: 006-0274-003
Ord. No. 81-117
Enacted: Dec 22, 1981
Construction Date: Unknown

[1200 Q Street](#)

APN: 006-0282-020
Ord. No. 2019-053
Enacted: December 12, 2019
Construction Date: 1938
Historic Name: Morgan Jones Mortuary

[1206 Q Street](#)

APN: 006-0282-004
Ord. No. 3911
Enacted: Aug 2, 1977
Construction Date: c. 1885

[1226 Q Street](#)

APN: 006-0282-012
Ord. No. 3911
Enacted: Aug 2, 1977
Construction Date: c. 1895-1900

1314 Q Street

APN: 006-0285-007
Ord. No. 3911
Enacted: Aug 2, 1977
Construction Date: c. 1895

[1316 Q Street](#)

APN: 006-0285-008
Ord. No. 3911
Enacted: Aug 2, 1977
Construction Date: c. 1885-1890

[1318 Q Street](#)

APN: 006-0285-009
Ord. No. 3911
Enacted: Aug 2, 1977
Construction Date: c. 1885-1890

[1322 Q Street](#)


APN: 006-0285-010
Ord. No. 3911
Enacted: Aug 2, 1977
Construction Date: 1888

[1329 & 1331 Q Street](#)

APN: 006-0284-015
Ord. No. 3911
Enacted: Aug 2, 1977
Construction Date: Unknown
MOVED FROM 1315 16th ST

[1500 Q Street](#) (pictured below)

APN: 006-0292-001
Ord. No. 82-046
Enacted: Jun 15, 1982
Construction Date: c. 1894
Historic Name: Manuel Enos-Grocer



[1504 Q Street](#)

APN: 006-0292-002
Ord. No. 3911
Enacted: Aug 2, 1977
Construction Date: Unknown

[1518 Q Street](#)

APN: 006-0292-005
Ord. No. 3911
Enacted: Aug 2, 1977
Construction Date: 1910-1915

[1522 Q Street](#)

APN: 006-0292-006
Ord. No. 3911
Enacted: Aug 2, 1977
Construction Date: c. 1894

[1526 Q Street](#)

APN: 006-0292-008
Ord. No. 3911
Enacted: Aug 2, 1977
Construction Date: c. 1880

Note: Addresses of properties may not be all the addresses associated with the property; address shown reflect the address assigned to the parcel by the Sacramento County Recorder's Office.

SACRAMENTO REGISTER OF HISTORIC AND CULTURAL RESOURCES

[1701 Q Street](#)

APN: 006-0295-018
Ord. No. 3911
Enacted: Aug 2, 1977
Construction Date: c. 1917
Historic Name: The Bidwell

[1800 Q Street & 1707 18th Street](#)

APN: 007-0312-003
Ord. No. 82-046
Enacted: Jun 15, 1982
Construction Date: 1910-1911, 1926-1927

[1818 Q Street](#)

APN: 007-0312-008
Ord. No. 3911
Enacted: Aug 2, 1977

[1910 Q Street](#)

APN: 007-0314-006
Ord. No. 82-046
Enacted: Jun 15, 1982
Construction Date: 1914-1915
Historic Name: California Expert Cleaners

[2307 Q Street](#)

APN: 007-0325-019
Ord. No. 3911
Enacted: Aug 2, 1977
Construction Date: 1895

[2515 Q Street](#)

APN: 007-0333-019
Ord. No. 3911
Enacted: Aug 2, 1977
Construction Date: 1910

[2527 Q Street](#)

APN: 007-0333-016
Ord. No. 3911
Enacted: Aug 2, 1977
Construction Date: c. 1910

[2531 Q Street](#)

APN: 007-0333-015
Ord. No. 3911
Enacted: Aug 2, 1977
Construction Date: c. 1910

[3030 Q Street & 1700 Alhambra Boulevard](#)

(pictured below)
APN: 007-0352-006
Ord. No. 82-046
Enacted: Jun 15, 1982
Construction Date: 1924
Historic Name: Glenn Dairy Company



Note: Addresses of properties may not be all the addresses associated with the property; address shown reflect the address assigned to the parcel by the Sacramento County Recorder's Office.

SACRAMENTO REGISTER OF HISTORIC AND CULTURAL RESOURCES

“R” Street:

[1026 R Street \(aka 1800 11th St\)](#)

009-0073-004
Ord. No. 82-046
Enacted June 15, 1982
Constructed Date: 1919-1920
Historic Name: Sacramento Granite and Marble

[1108 R Street](#)

APN: 009-0075-009
Ord. No. 82-046
Enacted Jun 15, 1982
Construction Date 1915
Historic Name: Sacramento Warehouse Company

[1409-1413 R Street](#)

APN: 006-0287-017
Ord. No. 82-046
Enacted: Jun 15, 1982
Construction Date: 1913-1914
Historic Name: Perfection Bread Company

[730 S Street](#)

APN: 009-0064-002
Ord. No. 82-046
Enacted: Jun 15, 1982
Construction Date: 1924
Historic Name: Holy Angel Cathedral School

[1022 S Street](#)

APN: 009-0074-008
Ord. No. 81-117
Enacted: Dec 22, 1981
Construction Date: c. 1908

[1201 S Street & 1831 12th Street](#) (pictured below)

APN: 009-0081-014
Ord. No. 82-046
Enacted: Jun 15, 1982
Construction Date: 1910
Historic Name: St. Elizabeth’s Church

“S” Street:

[412 S Street](#)

APN: 009-0054-005
Ord. No. 3911
Enacted: Aug 2, 1977
Construction Date: 1911

[414 S Street](#)

APN: 009-0054-006
Ord. No. 3911
Enacted: Aug 2, 1977
Construction Date: 1911

[506 S Street](#)

APN: 009-0056-005
Ord. No. 3911
Enacted: Aug 2, 1977
Construction Date: 1910-1915
DEMOLISHED 2008

[723 S Street](#)

APN: 009-0063-016
Ord. No. 82-046
Enacted: Jun 15, 1982
Construction Date: 1913
Historic Name: PG&E Offices



[1730 S Street](#)

APN: 009-0096-009
Ord. No. 82-046
Enacted: Jun 15, 1982
Construction Date: 1904-1907

Note: Addresses of properties may not be all the addresses associated with the property; address shown reflect the address assigned to the parcel by the Sacramento County Recorder's Office.

SACRAMENTO REGISTER OF HISTORIC AND CULTURAL RESOURCES

[2513-2519 S Street](#)

APN: 010-0044-006
Ord. No. 2015-0012
Enacted: May 12, 2015
Construction Date: 1949

[2601-2603 S Street](#) *(pictured below)*

APN: 010-0045-017
Ord. No. 3911
Enacted: Aug 2, 1977
Construction Date: ca.1880 (moved to site ca.1908)



[2812 S Street](#)

APN: 010-0054-007
Ord. No. 3911
Enacted: Aug 2, 1977
Construction Date: unknown

SACRAMENTO REGISTER OF HISTORIC AND CULTURAL RESOURCES

“T” Street:

[324 T Street](#)

APN: 009-0111-006
Ord. No. 3911
Enacted: Aug 2, 1977
Construction Date: c. 1875

[415 T Street](#) (pictured below)

APN: 009-0054-018
Ord. No. 3911
Enacted: Aug 2, 1977
Construction Date: 1895



[419 T Street](#)

APN: 009-0054-017
Ord. No. 3911
Enacted: Aug 2, 1977
Construction Date: 1905

[421-423 T Street](#)

APN: 009-0054-016
Ord. No. 3911
Enacted: Aug 2, 1977
Construction Date: c. 1905-1910

[425-427 T Street](#)

APN: 009-0054-015
Ord. No. 3911
Enacted: Aug 2, 1977
Construction Date: c. 1905

[430 T Street](#)

APN: 009-0113-029
Ord. No. 3911
Enacted: Aug 2, 1977
Construction Date: c. 1910-1915
Historic Name: Potter House

[504 T Street](#)

APN: 009-0115-004
Ord. No. 3911
Enacted: Aug 2, 1977
Construction Date: 1895-1900

[601 T Street](#)

APN: 009-0062-021
Ord. No. 82-046
Enacted: Jun 15, 1982
Construction Date: 1912
Historic Name: Ms. Rebecca Baker-Fruit and Confectionery

[800 T Street](#)

APN: 009-0122-029
Ord. No. 3911
Enacted: Aug 2, 1977
Construction Date: 1905

[912 T Street](#)

APN: 009-0131-008
Ord. No. 3911
Enacted: Aug 2, 1977
Construction Date: c. 1895

[922-924 T Street](#)

APN: 009-0131-011
Ord. No. 3911
Enacted: Aug 2, 1977
Construction Date: c. 1890

[1102 T Street & 2013-2015 11th Street](#)

APN: 009-0135-023
Ord. No. 3911
Enacted: Aug 2, 1977
Construction Date: 1902

[1130 T Street](#)

APN: 009-0135-026
Ord. No. 3911
Enacted: Aug 2, 1977
Construction Date: 1905-1910

Note: Addresses of properties may not be all the addresses associated with the property; address shown reflect the address assigned to the parcel by the Sacramento County Recorder's Office.

SACRAMENTO REGISTER OF HISTORIC AND CULTURAL RESOURCES

[1209 T Street](#)

APN: 009-0082-022
Ord. No. 2014-0027
Enacted: Sept 30, 2014
Construction Date: 1906

1215 T Street
APN: 009-0082-021
Ord. No. 2014-0028
Enacted Sept. 30, 2014
Construction Date: 1906

[1616 T Street](#)

APN: 009-0153-005
Ord. No. 3911
Enacted: Aug 2, 1977
Construction Date: 1912

[1716 T Street](#)

APN:009-0155-007
Ord. No. 3911
Enacted: Aug 2, 1977
Construction Date: c. 1907

[1814 T Street](#)

APN: 010-0091-004
Ord. No. 3911
Enacted: Aug 2, 1977
Construction Date: c. 1900

[1822 T Street](#)

APN: 010-0091-006
Ord. No. 3911
Enacted: Aug 2, 1977
Construction Date: c. 1895-1900

[1831 T Street](#)

APN: 010-0022-014
Ord. No. 3911
Enacted: Aug 2, 1977
Construction Date: c. 1895-1900

[2120 T Street](#)

APN: 010-0101-0105
Ord. No. 3911
Enacted: Aug 2, 1977
Construction Date: 1909

[2131 T Street](#)

[ALSO, 1930 22nd ST](#)
APN: 010-0032-012
Ord. No. 3911
Enacted: Aug 2, 1977
Construction Date: c. 1900

[2200 T Street](#)

APN: 010-0103-003
Ord. No. 3911
Enacted: Aug 2, 1977
Construction Date: 1910

[2620 T Street](#)

APN: 010-0115-008
Ord. No. 82-046
Enacted: Jun 15, 1982
Construction Date: 1907-1908
Historic Name: Louis Huber-Retail Grocer

[3030 T Street](#) (pictured below)

APN: 010-0131-008
Ord. No. 2002-032
Enacted: October 3, 2002
Construction Date: 1936
Historic Name: Richfield Gas Station



Note: Addresses of properties may not be all the addresses associated with the property; address shown reflect the address assigned to the parcel by the Sacramento County Recorder's Office.

SACRAMENTO REGISTER OF HISTORIC AND CULTURAL RESOURCES

[4623 T Street](#) (pictured below)

APN: 011-0043-002

Ord. No. 2009-011

Enacted: Aug 25, 2009

Construction Date: 1921

Historic Name: Coloma and Elmhurst School



SACRAMENTO REGISTER OF HISTORIC AND CULTURAL RESOURCES

“U” Street:

[122 U Street](#) (pictured below)

APN: 009-0102-012

Ord. No. 83-115

Enacted: Sep 22, 1983

Construction Date: 1908

Historic Name: Pumping Station No. 1



[1111 U Street](#) (pictured below)

APN: 009-0135-018

Ord. No. 3911

Enacted: Aug 2, 1977

Construction Date: c. 1890



[321 U Street](#)

APN: 009-0111-014

Ord. No. 3911

Enacted: Aug 2, 1977

Construction Date: c. 1890-1895

[519-521 U Street](#)

APN: 009-0115-016

Ord. No. 3911

Enacted: Aug 2, 1977

Construction Date: c. 1875

[909 U Street](#)

APN: 009-0131-024

Ord. No. 3911

Enacted: Aug 2, 1977

Construction Date: 1908

[1117 U Street](#)

APN: 009-0135-016

Ord. No. 3911

Enacted: Aug 2, 1977

Construction Date: c. 1910-1915

[1504 U Street](#)

APN: 009-0152-004

Ord. No. 3911

Enacted: Aug 2, 1977

Construction Date: c. 1870

[1505 U Street](#)

APN: 009-0151-016

Ord. No. 3911

Enacted: Aug 2, 1977

Construction Date: c. 1880-1885

[1721 U Street](#)

APN: 009-0155-017

Ord. No. 3911

Enacted: Aug 2, 1977

Construction Date: c. 1895

Note: Addresses of properties may not be all the addresses associated with the property; address shown reflect the address assigned to the parcel by the Sacramento County Recorder's Office.

SACRAMENTO REGISTER OF HISTORIC AND CULTURAL RESOURCES

[1731 U Street](#)

APN: 009-0155-014

Ord. No. 3911

Enacted: Aug 2, 1977

Construction Date: c. 1895

[1808 U Street](#) (pictured below)

APN: 01010-0092-025

Ord. No. 3911

Enacted: Aug 2, 1977

Construction Date: c. 1894

[2110 U Street & 2115 21st Street](#)

APN: 010-0102-010

Ord. No. 3911

Enacted: Aug 2, 1977

Construction Date: c. 1883

[2131 U Street](#)

APN: 010-0101-021

Ord. No. 3911

Enacted: Aug 2, 1977

Construction Date: c. 1910-1915

[2211 U Street](#) (pictured below)

APN: 010-0103-017

Ord. No. 3911

Enacted: Aug 2, 1977

Construction Date: 1910

[2514 U Street](#)

APN: 010-0114-006

Ord. No. 3911

Enacted: Aug 2, 1977

Construction Date: c. 1915

2523 U Street

APN: 010-0113-027

Ord. No. 2015-0012

Enacted: May 12, 2015

Construction Date: 1912



Note: Addresses of properties may not be all the addresses associated with the property; address shown reflect the address assigned to the parcel by the Sacramento County Recorder's Office.

SACRAMENTO REGISTER OF HISTORIC AND CULTURAL RESOURCES

“V” Street:

[317 V Street](#)

APN: 009-0112-017
Ord. No. 3911
Enacted: Aug 2, 1977
Construction Date: Unknown
MOVED TO 2014 6th STREET

[909 V Street & 915 V Street](#)

APN: 009-0132-018
Ord. No. 3911
Enacted: Aug 2, 1977
Construction Date: c. 1894

[1112-1114 V Street](#)

APN: 009-0196-006
Ord. No. 3911
Enacted: Aug 2, 1977
Construction Date: c. 1905-1910

[1120 V Street](#)

APN: 009-0196-008
Ord. No. 3911
Enacted: Aug 2, 1977
Construction Date: c. 1880

[2120 V Street](#)

APN: 010-0166-028
Ord. No. 3911
Enacted: Aug 2, 1977
Construction Date: 1915

[2126-2128 V Street](#)

APN: 010-0166-029
Ord. No. 3911
Enacted: Aug 2, 1977
Construction Date: 1915

[2600 & 2620 V Street](#) (pictured below)

APN: 010-0176-026
Ord. No. 82-046
Enacted: Jun 15, 1982
Construction Date: 1921
Historic Name: Newton Booth School



“W” Street:

[2507-2509 W Street](#)

APN:010-0173-018
Ord. No. 2015-0012
Enacted: May 12, 2015
Construction Date: 1892

Note: Addresses of properties may not be all the addresses associated with the property; address shown reflect the address assigned to the parcel by the Sacramento County Recorder's Office.

SACRAMENTO REGISTER OF HISTORIC AND CULTURAL RESOURCES

2.1.2 NUMBERED STREETS:

2nd Street:

914 2nd Street (*pictured below*)
APN: 006-0012-022-0000
Ord. No. 2010-039
Enacted: Nov 16, 2010
Construction Date: 1885
Historic Name: Hall Luhrs Building



[1801 2nd Street](#)
APN: 009-0043-001
Ord. No. 82-046
Enacted: Jun 15, 1982
Construction Date: 1912
Historic Name: Thomson-Diggs Company
"ALSO LOCATED AT 1800 3rd Street"

2nd Avenue:

3500 2nd Avenue
APN: 010-0381-001-0000
Ord. No. 2013-0023
Enacted: October 1, 2013
Historic Name: Culver House
Also Known As: Alpha Kappa Alpha Sorority House

3rd Street:

[1800 3rd Street](#)
APN: 009-0043-001
Ord. No. 82-046
Enacted: Jun 15, 1982
Construction Date: 1912
Historic Name: Thomson-Diggs Company
"ALSO LOCATED AT 1801 2nd Street"

Note: Addresses of properties may not be all the addresses associated with the property; address shown reflect the address assigned to the parcel by the Sacramento County Recorder's Office.

SACRAMENTO REGISTER OF HISTORIC AND CULTURAL RESOURCES

4th Street:

[1000 & 1006 4th Street](#)

APN: 006-0087-047
Ord. No. 83-115
Enacted: Sep 28, 1983
Construction Date: 1914
Historic Name: California Fruit Building

[1906-1908 4th Street & 330 S Street](#)


APN: 009-0052-031
Ord. No. 82-046
Enacted: Jun 15, 1982
Construction Date: 1898

[1922 4th Street](#)

APN: 009-0052-016
Ord. No. 3911
Enacted: Aug 2, 1977
Construction Date: Unknown

[1930 4th Street](#) *(pictured below)*

APN: 009-0052-018
Ord. No. 3911
Enacted: Aug 2, 1977
Construction Date: 1894



[2030 4th Street](#)

APN: 009-0111-013
Ord. No. 3911
Enacted: Aug 2, 1977
Construction Date: c. 1895-1900

5th Street:

[1919 5th Street](#) *(pictured below)*

APN: 009-0056-023
Ord. No. 3911
Enacted: Aug 2, 1977
Construction Date: c. 1890



Note: Addresses of properties may not be all the addresses associated with the property; address shown reflect the address assigned to the parcel by the Sacramento County Recorder's Office.

SACRAMENTO REGISTER OF HISTORIC AND CULTURAL RESOURCES

6th Street:

246 6th Street
APN: 002-0010-075
Ord. No. 2016-0048
Enacted: November 10, 2016
Date: c. 1930
Historic Name: Sacramento Railyards Water Tower



[731 6th Street](#) (pictured above)
APN: 002-0141-006
Ord. No. 82-046
Enacted: Jun 15, 1982
Construction Date: 1895
Historic Name: PG&E (SMUD) Station A

[813 6th Street](#) (pictured below)
APN: 006-0031-005
Ord. No. 83-115
Enacted: Sep 28, 1983
Construction Date: 1916
Historic Name: Hall of Justice

[1007 6th Street & 600 J Street](#)
APN: 006-0091-001
Ord. No. 82-046
Enacted: Jun 15, 1982
Construction Date: 1930
Historic Name: Ramona Hotel

[2014 6th Street](#)
APN: 009-0112-017
Ord. No. 3911
Enacted: Aug 2, 1977
Construction Date: Unknown
DEMOLISHED, MOVED FROM 317 V STREET

[2104 6th Street](#)
APN: 009-0116-026
Ord. No. 3911
Enacted: Aug 2, 1977
Construction Date: c. 1885



Note: Addresses of properties may not be all the addresses associated with the property; address shown reflect the address assigned to the parcel by the Sacramento County Recorder's Office.

SACRAMENTO REGISTER OF HISTORIC AND CULTURAL RESOURCES

7th Avenue:

3552 7th Avenue
APN: 013-0341-083-0000
Ord. No. 2012-037
Enacted: Sep 4, 2012
Construction Date: 1963
Historic Name: Shiloh Baptist Church



[1009-1011 7th Street](#) (pictured below)
APN: 006-0094-002
Ord. No. 82-046
Enacted: Jun 15, 1982
Construction Date: c. 1868
Historic Name: Pioneer Hall



7th Street:

[523-525 7th Street](#)
APN: 002-0102-018
Ord. No. 82-029
Enacted: Apr 27, 1982
Construction Date: 1850

[923 7th Street](#)
APN: 006-0034-017
Ord. No. 82-046
Enacted: Jun 15, 1982
Construction Date: c. 1857-1858
Historic Name: John Arnold and Company Grocery

[1015 7th Street](#)
APN: 006-0094-001
Ord. No. 82-046
Enacted: Jun 15, 1982
Construction Date: 1921
Historic Name: Merchants National Bank

[1122-1126 & 1128 7th Street](#)
APN: 006-009-1038
Ord. No. 82-046
Enacted: Jun 15, 1982
Construction Date: 1910-1911
Historic Name: Hotel Clayton

[1909 7th Street](#)
APN: 009-0064-001
Ord. No. 82-046
Enacted: Jun 15, 1982
Construction Date: 1920
Historic Name: Grace Day Center

Note: Addresses of properties may not be all the addresses associated with the property; address shown reflect the address assigned to the parcel by the Sacramento County Recorder's Office.

SACRAMENTO REGISTER OF HISTORIC AND CULTURAL RESOURCES

8th Street:

[400 8th Street](#)

APN: 002-0105-002
Ord. No. 82-029
Enacted: Apr 27, 1982
Construction Date: c. 1902-1903

[406 8th Street](#)

APN: 002-0105-003
Ord. No. 82-029
Enacted: Apr 27, 1982
Construction Date: c. 1902-1903

[510-512 8th Street](#)

APN: 002-0102-022
Ord. No. 82-029
Enacted: Apr 27, 1982
Construction Date: c. 1876-1881

[515 8th Street](#) *(pictured below)*

APN: 002-0104-001
Ord. No. 82-029
Enacted: Apr 27, 1982
Construction Date: 1896



[517 8th Street](#)

APN: 002-0104-022
Ord. No. 82-029
Enacted: Apr 27, 1982
Construction Date: 1894

[1109 8th Street](#)

APN: 006-098-026
Ord. No. 82-046
Enacted: Jun 15, 1982
Construction Date: 1887
Historic Name: Lucas Tamale Parlor
DEMOLISHED

[1117-1123 8th Street & 809 L Street](#)

APN: 006-0098-021
Ord. No. 82-046
Enacted: Jun 15, 1982
Construction Date: American Cash Apartments/
Bel Vue Apartments

[1715 8th ST](#)

APN: 006-0175-021
Ord. No. 3911
Enacted: Aug 2, 1977
Construction Date: c. 1870
MOVED TO 1725 Capitol Avenue

Note: Addresses of properties may not be all the addresses associated with the property; address shown reflect the address assigned to the parcel by the Sacramento County Recorder's Office.

SACRAMENTO REGISTER OF HISTORIC AND CULTURAL RESOURCES

9th Street:

[511 9th Street](#)

APN: 002-0112-002
Ord. No. 3911
Enacted: Aug. 2, 1977
Construction Date: c. 1891-1900
MOVED FROM 817 13th Street

[515 9th Street](#) (pictured below)

APN: 002-0112-001
Ord. No. 82-029
Enacted: Apr 27, 1982
Construction Date: c. 1911-1912



720 9th Street
APN: 002-0145-026
Ord. No. 2018-049
Enacted: November 27, 2018
Construction Date: 1964
Historic Name: Sacramento County Courthouse

[1013 & 1015 9th Street](#)

APN: 006-0101-001
Ord. No. 82-046
Enacted: Jun 15, 1982
Construction Date: 1878-1879
Historic Name: The People's Acceptance Building

[1017-1031 9th Street](#)

APN: 006-0101-021
Ord. No. 82-046
Enacted: Jun 15, 1982
Construction Date: 1870
Historic Name: I.O.O.F Temple

[1107 9th Street](#)

APN: 006-0102-001
Ord. No. 82-046
Enacted: Jun 15, 1982
Construction Date: 1911
Historic Name: Forum Building

[1117-1131 9th Street](#) (pictured below)

APN: 006-0102-016
Ord. No. 82-046
Enacted: Jun 15, 1982
Construction Date: 1912-1913
Historic Name: Siller Building



1125 9th Street
APN: 006-0102-016
Ord. No. 82-046
Enacted: Jun 15, 1982
Construction Date: Unknown

1127 & 1129 9th Street
APN: 006-0102-016
Ord. No. 82-046
Enacted: Jun 15, 1982
Construction Date: 1911

Note: Addresses of properties may not be all the addresses associated with the property; address shown reflect the address assigned to the parcel by the Sacramento County Recorder's Office.

SACRAMENTO REGISTER OF HISTORIC AND CULTURAL RESOURCES

1129 & 1127 9th Street
APN: 006-0102-016
Ord. No. 82-046
Enacted: Jun 15, 1982
Construction Date: 1912
Historic Name: Seadler & Hoen

[1131 9th Street](#)
APN: 006-0102-016
Ord. No. 82-046
Enacted: Jun 15, 1982
Construction Date: 1912

[1220 9th Street](#)
APN: 006-0155-012
Ord. No. 82-046
Enacted: Jun 15, 1982
Construction Date: 1930

[2014 9th Street](#) (pictured below)
APN: 009-0122-013
Ord. No. 82-046
Enacted: Jun 15, 1982
Construction Date: 1911
Historic Name: Sacramento Fire House #4

[2016 9th Street](#)
APN: 009-0122-014
Ord. No. 3911
Enacted: Aug 2, 1977
Construction Date: c. 1895-1900

[2019-2023 9th Street](#)
APN: 009-0131-027
Ord. No. 3911
Enacted: Aug 2, 1977
Construction Date: c. 1900-1905

[2128-2132 9th Street](#)
APN: 009-0123-015
Ord. No. 3911
Enacted: Aug 2, 1977
Construction Date: c. 1910-1915



Note: Addresses of properties may not be all the addresses associated with the property; address shown reflect the address assigned to the parcel by the Sacramento County Recorder's Office.

SACRAMENTO REGISTER OF HISTORIC AND CULTURAL RESOURCES

10th Street:

[427 10th Street](#)

APN: 002-0113-018
Ord. No. 82-046
Enacted: June 15, 1982
Construction Date: 1868
DESTROYED BY FIRE, AUG 2010

[508 10th Street](#)

APN: 002-0112-011
Ord. No. 82-029
Enacted: Apr 27, 1982
Construction Date: c. 1880-1885

[512-514 10th Street](#)

APN: 002-0112-012
Ord. No. 82-029
Enacted: Apr 27, 1982
Construction Date: Unknown

[516 10th Street](#)

APN: 002-0112-013
Ord. No. 3911
Enacted: Aug 2, 1977
Construction Date: Unknown
Historic Name: Wilder Home
MOVED FROM 2625 I ST

[530 10th Street](#)

APN: 002-0112-016
Ord. No. 82-077
Enacted: Sep 21, 1982
Construction Date: 1901-1902

[601 10th Street](#)

APN: 002-0155-032
Ord. No. 82-029
Enacted: Apr 27, 1982
Construction Date: 1905

[604 10th Street](#)

APN: 002-0151-011
Ord. No. 82-029
Enacted: Apr 27, 1982
Construction Date: Unknown

[608-610 10th Street](#)

APN: 002-0151-012
Ord. No. 82-029
Enacted: Apr 27, 1982
Construction Date: c. 1872
Historic Name: Kuchler Row

[612-614-616 10th Street](#) (pictured below)

APN: 002-0151-012
Ord. No. 82-029
Enacted: Apr 27, 1982
Construction Date: c. 1872
Historic Name: Kuchler Row



[1010-1012 10th Street](#)

APN: 006-0101-013
Ord. No. 82-046
Enacted: Jun 15, 1982
Construction Date: 1912-1913
Historic Name: Ms. Dora Werner-Hair Dresser

[1011 10th Street](#)

APN: 006-0103-020
Ord. No. 82-046
Enacted: Jun 15, 1982
Construction Date: 1938
Historic Name: American Trust Company

[1016-1020 10th Street](#)

APN: 006-0101-015
Ord. No. 82-046
Enacted: Jun 15, 1982
Construction Date: 1925
Historic Name: Hart Brothers Cafeteria

[1017 10th Street](#)

APN: 006-0103-021
Ord. No. 82-046
Enacted: Jun 15, 1982
Construction Date: 1911-1912

Note: Addresses of properties may not be all the addresses associated with the property; address shown reflect the address assigned to the parcel by the Sacramento County Recorder's Office.

SACRAMENTO REGISTER OF HISTORIC AND CULTURAL RESOURCES

[1019-1021 10th Street](#)

APN: 006-0103-021
Ord. No. 82-046
Enacted: Jun 15, 1982
Construction Date: 1909-1910
Historic Name: Sacramento Glass and Crockery Company

[10th Street between L and N Streets](#)

APN: 006-0162-001
Ord. No. 82-046
Enacted: Jun 15, 1982
Construction Date: 1860-1874
Historic Name: State Capitol

[1400 10th Street](#)

APN: 006-0211-002
Ord. No. 82-046
Enacted: Jun 15, 1982
Construction Date: 1932
Historic Name: California Fruit Exchange Company

[1713-1715 10th Street](#)

APN: 006-0274-001
Ord. No. 82-046
Enacted: Jun 15, 1982
Construction Date: 1911
Historic Name: M.D. Gillmore Meat Market/
H.B. Miller Company

[1901 & 1903 10th Street](#) (pictured below)

APN: 009-0074-004
Ord. No. 82-046
Enacted: Jun 15, 1982
Construction Date: c. 1894-1895
Historic Name: Thomas Ryan Groceries and Saloon
Other: Old Ironsides



[1905 & 1907 10th Street](#)

APN: 009-0074-003
Ord. No. 3911
Enacted: Aug 2, 1977
Construction Date: 1905

[1911 10th Street](#)

APN: 009-0074-002
Ord. No. 3911
Enacted: Aug 2, 1977
Construction Date: 1907

[1913 10th Street](#)

APN: 009-0074-005
Ord. No. 3911
Enacted: Aug 2, 1977
Construction Date: 1895

[2016 10th Street](#) (pictured below)

APN: 009-0131-031
Ord. No. 3911
Enacted: Aug 2, 1977
Construction Date: c. 1900-1905



Note: Addresses of properties may not be all the addresses associated with the property; address shown reflect the address assigned to the parcel by the Sacramento County Recorder's Office.

SACRAMENTO REGISTER OF HISTORIC AND CULTURAL RESOURCES

[2112-2114 10th Street](#)

APN: 009-0132-012
Ord. No. 3911
Enacted: Aug 2, 1977
Construction Date: 1889

[2200 10th Street](#)

APN: 009-0197-014
Ord. No. 3911
Enacted: Aug 2, 1977
Construction Date: c. 1888

North 10th Street:

521 North 10th Street (*pictured below*)

APN: 001-0081-006
Ord. No. 2011-011
Enacted: Feb. 15, 2011
Construction Date: 1949
Historic Name: Volker Flooring



Note: Addresses of properties may not be all the addresses associated with the property; address shown reflect the address assigned to the parcel by the Sacramento County Recorder's Office.

SACRAMENTO REGISTER OF HISTORIC AND CULTURAL RESOURCES

11th Street:

[405 11th Street](#)

APN: 002-0115-004
Ord. No. 82-029
Enacted: Apr 27, 1982
Construction Date: 1896-1897

[409 11th Street](#)

APN: 002-0115-003
Ord. No. 82-029
Enacted: Apr 27, 1982
Construction Date: 1896-1897

[411 11th Street](#)

APN: 002-0115-002
Ord. No. 82-029
Enacted: Apr 27, 1982
Construction Date: 1896-1897

[415 11th Street](#)

APN: 002-0115-001
Ord. No. 82-029
Enacted: Apr 27, 1982
Construction Date: 1896-1897

[511 11th Street](#)

APN: 002-0116-002
Ord. No. 82-029
Enacted: Apr 27, 1982
Construction Date: 1890-1895

[517 11th Street](#)

APN: 002-0116-048
Ord. No. 82-029
Enacted: Apr 27, 1982
Construction Date: c. 1895

[614 11th Street](#)

APN: 002-0155-039
Ord. No. 82-029
Enacted: Apr 27, 1982
Construction Date: c. 1895

[719 11th Street](#)

APN: 002-0156-019
Ord. No. 3911
Enacted: Aug 2, 1977
Construction Date: c. 1870

[915 11th Street](#)

APN: 006-0047-001
Ord. No. 3911
Enacted: Aug 2, 1977
Construction Date: 1878

[921 11th Street](#) (pictured below)

APN: 006-0047-011/006-0047-012
Ord. No. 82-046
Enacted: Jun 15, 1982
Construction Date: 1926
Historic Name: B.P.O. Elks No. 26



[1017-1025 11th Street](#)

APN: 006-0105-014
Ord. No. 82-046
Enacted: Jun 15, 1982
Construction Date: 1887
Historic Name: Cathedral of the Blessed Sacrament

Note: Addresses of properties may not be all the addresses associated with the property; address shown reflect the address assigned to the parcel by the Sacramento County Recorder's Office.

SACRAMENTO REGISTER OF HISTORIC AND CULTURAL RESOURCES

[1020 11th Street & 1029-1031 K Street](#)

APN: 006-0103-010
Ord. No. 82-046
Enacted: Jun 15, 1982
Construction Date: 1910-1911
Historic Name: Mohr and Yoerk Realty Co.

[1106 11th Street](#)

APN: 006-0104-005
Ord. No. 82-046
Enacted: Jun 15, 1982
Construction Date: 1911-1912
Historic Name: Hotel Regis

[1110 11th Street](#)

APN: 006-0104-006
Ord. No. 82-046
Enacted: Jun 15, 1982
Construction Date: 1913-1914
Historic Name: Howe Apartments

[1127-1131 11th Street](#)

APN: 006-0106-006
Ord. No. 82-046
Enacted: Jun 15, 1982
Construction Date: 1928
Historic Name: Sacramento Medical Dental Building

[1800 11th Street & 1026 R Street](#) (pictured below)

APN: 009-0073-004
Ord. No. 82-046
Enacted: Jun 15, 1982
Construction Date: 1919-1920
Historic Name: Sacramento Granite and Marble Works

[1801 11th Street](#)

APN: 009-0075-009
Ord. No. 82-046
Enacted: Jun 15, 1982
Construction Date: 1907-1908
Historic Name: B & G

[1901-1903 11th Street](#)

APN: 009-0076-004/009-0076-003
Ord. No. 3911
Enacted: Aug 2, 1977
Construction Date: c. 1900-1905

[1906 11th Street](#)

APN: 009-0074-009
Ord. No. 3911
Enacted: Aug 2, 1977
Construction Date: c. 1890

[1909-1911 11th Street](#)

APN: 009-0076-002
Ord. No. 3911
Enacted: Aug 2, 1977
Construction Date: c. 1900

[1910-1912 11th Street](#)

APN: 009-0074-024
Ord. No. 3911
Enacted: Aug 2, 1977
Construction Date: 1895



Note: Addresses of properties may not be all the addresses associated with the property; address shown reflect the address assigned to the parcel by the Sacramento County Recorder's Office.

SACRAMENTO REGISTER OF HISTORIC AND CULTURAL RESOURCES

[1914 11th Street](#)

APN: 009-0074-025
Ord. No. 3911
Enacted: Aug 2, 1977
Construction Date: c. 1890

[1926 11th Street](#) (pictured below)

APN: 009-0074-013
Ord. No. 3911
Enacted: Aug 2, 1977
Construction Date: 1901



[2006 11th Street](#)

APN: 009-0133-011
Ord. No. 3911
Enacted: Aug 2, 1977
Construction Date: c. 1900

[2010-2012 11th Street](#) (pictured below)

APN: 009-0133-012
Ord. No. 3911
Enacted: Aug 2, 1977
Construction Date: 1900



[1930 11th Street](#)

APN: 009-0074-014
Ord. No. 3911
Enacted: Aug 2, 1977
Construction Date: 1895-1900

[2000 11th Street](#)

APN: 009-0133-009
Ord. No. 3911
Enacted: Aug 2, 1977
Construction Date: c. 1900

[2004 11th Street](#)

APN: 009-0133-010
Ord. No. 3911
Enacted: Aug 2, 1977
Construction Date: c. 1900

[2013-2015 11th Street & 1102 T Street](#)

APN: 009-0135-023
Ord. No. 3911
Enacted: Aug 2, 1977
Construction Date: 1902

Note: Addresses of properties may not be all the addresses associated with the property; address shown reflect the address assigned to the parcel by the Sacramento County Recorder's Office.

SACRAMENTO REGISTER OF HISTORIC AND CULTURAL RESOURCES

12th Street:

[404-408 12th Street](#)

APN: 002-0115-011
Ord. No. 82-046
Enacted: Jun 15, 1982
Construction Date: c. 1910-1911

[517 12th Street](#)

APN: 002-0122-025
Ord. No. 82-046
Enacted: Jun 15, 1982
Construction Date: 1896-1897
Historic Name: Central California
Electric Company

[528-530 12th Street](#)

APN: 002-0116-011
Ord. No. 82-046
Enacted: Jun 15, 1982
Construction Date: 1892-1893
Historic Name: Fred Mason-Shirt Store
and Factory/Fred Kalliker-Druggist

[619 12th Street](#)

APN: 002-0161-020
Ord. No. 82-029
Enacted: Apr 27, 1982
Construction Date: c. 1897

[710-714 12th Street](#)

APN: 002-0156-012
Ord. No. 82-046
Enacted: Jun 15, 1982
Construction Date: Unknown

[816 12th Street](#)

APN: 006-0046-001
Ord. No. 82-046
Enacted: Jun 15, 1982
Construction Date: 1914
Historic Name: Jim Denny's

[912-914 12th Street](#)

APN: 006-0047-008-0000
Ord. No. 2013-0006
Enacted Date: Apr 12, 2013
Construction Date: 1912
Historic Name: Del Paso Hotel

[1011-1013 12th Street](#)

APN: 006-0111-001
Ord. No. 82-046
Enacted: Jun 15, 1982
Construction Date: 1923-1924
Historic Name: W.D. Fuller and Company

[1111 12th Street & 1130 K Street](#) (pictured below)

APN: 006-0106-004
Ord. No. 82-046
Enacted: Jun 15, 1982
Construction Date: 1923-1924
Historic Name: Weinstock, Lubin, and Company



[1711 12th Street](#)

APN: 006-0282-002
Ord. No. 3911
Enacted: Aug 2, 1977
Construction Date: c. 1895-1900

[2015 12th Street](#)

APN: 009-0141-001
Ord. No. 3911
Enacted: Aug 2, 1977
Construction Date: c.1895-1900

[2127 12th Street](#)

APN: 009-0142-022
Ord. No. 3911
Enacted: Aug 2, 1977
Construction Date: c. 1860

Note: Addresses of properties may not be all the addresses associated with the property; address shown reflect the address assigned to the parcel by the Sacramento County Recorder's Office.

SACRAMENTO REGISTER OF HISTORIC AND CULTURAL RESOURCES

1967 13th Ave
APN: 012-0404-010
Ord. No. 2016-0034
Enacted: Aug 30, 2016
Historic Name: Murphy Residence

[220 13th Street](#)
APN: 002-0081-022
Ord. No. 3911
Enacted: Aug 2, 1977
Construction Date: Unknown



[411 & 413 13th Street](#)
APN: 002-0123-001
Ord. No. 3911
Enacted: Aug 2, 1977
Construction Date: 1894

[423 13th Street](#)
APN: 002-0123-018
Ord. No. 3911
Enacted: Aug 2, 1977
Construction Date: c. 1910-1915

[501 13th Street](#)
APN: 002-0124-004
Ord. No. 3911
Enacted: Aug 2, 1977
Construction Date: c. 1890-1895

[507 13th Street](#)
APN: 002-0124-03
Ord. No. 3911
Enacted: Aug 2, 1977
Construction Date: c. 1890-1895

[511 13th Street](#)
APN: 002-0124-002
Ord. No. 3911
Enacted: Aug 2, 1977
Construction Date: c. 1887

[515 13th Street](#) (pictured below)
APN: 002-0124-001
Ord. No. 3911
Enacted: Aug 2, 1977
Construction Date: c. 1885

[317 13th Street](#) (pictured below)
APN: 002-0084-012
Ord. No. 3911
Enacted: Aug 2, 1977
Construction Date: 1886
MOVED FROM 1605 O ST

[401 13th Street](#)
APN: 002-0123-004
Ord. No. 3911
Enacted: Aug 2, 1977
Construction Date: c. 1890

[409 13th Street](#)
APN: 002-0123-002
Ord. No. 3911
Enacted: Aug 2, 1977
Construction Date: c. 1880-1890



Note: Addresses of properties may not be all the addresses associated with the property; address shown reflect the address assigned to the parcel by the Sacramento County Recorder's Office.

SACRAMENTO REGISTER OF HISTORIC AND CULTURAL RESOURCES

[611 13th Street](#)


APN: 002-0163-002
Ord. No. 3911
Enacted: Aug 2, 1977
Construction Date: c. 1895-1890

[615 13th Street](#)

APN: 002-0163-001
Ord. No. 3911
Enacted: Aug 2, 1977
Construction Date: Unknown

[717 13th Street](#) (pictured below)

APN: 002-0164-016
Ord. No. 3911
Enacted: Aug 2, 1977
Construction Date: c. 1895-1900



[817 13th Street](#)

APN: 006-0053-020
Ord. No. 3911
Enacted: Aug 2, 1977
Construction Date: c. 1891-1900
MOVED TO 511 9th ST

[1621 13th Street](#) (pictured below)

APN: 006-0284-023
Ord. No. 3911
Enacted: Aug 2, 1977
Construction Date: c. 1880-1885



[1712 13th Street](#)

APN: 006-0282-016
Ord. No. 3911
Enacted: Aug 2, 1977
Construction Date: c. 1885-1890

Note: Addresses of properties may not be all the addresses associated with the property; address shown reflect the address assigned to the parcel by the Sacramento County Recorder's Office.

SACRAMENTO REGISTER OF HISTORIC AND CULTURAL RESOURCES

14th Street:

[315 14th Street](#)

APN: 002-0086-001
Ord. No. 3911
Enacted: Aug 2, 1977
Construction Date: c. 1881

[317 14th Street](#)

APN: 002-0086-024
Ord. No. 3911
Enacted: Aug 2, 1977
Construction Date: c. 1890-1895

[319 14th Street](#)

APN: 002-0086-023
Ord. No. 3911
Enacted: Aug 2, 1977
Construction Date: c. 1890-1895

[321 14th Street](#)

APN: 002-0086-022
Ord. No. 3911
Enacted: Aug 2, 1977
Construction Date: c. 1890-1895

424 14th Street

APN: 002-0123-011
Ord. No. 3911
Enacted: Aug 2, 1977
Construction Date: c. 1890

[425-427 14th Street](#)

APN: 002-0125-027
Ord. No. 3911
Enacted: Aug 2, 1977
Construction Date: Unknown

[524 14th Street](#)

APN: 002-0124-014
Ord. No. 3911
Enacted: Aug 2, 1977
Construction Date: c. 1880-1885

[610 14th Street](#)

APN: 002-0163-014
Ord. No. 3911
Enacted: Aug 2, 1977
Construction Date: Unknown
MOVED FROM 1232 H ST

[613 14th Street](#) (pictured below)

APN: 002-0165-001
Ord. No. 3911
Enacted: Aug 2, 1977
Construction Date: c. 1885



[617 14th Street](#)

APN: 002-0165-023
Ord. No. 3911
Enacted: Aug 2, 1977
Construction Date: c. 1895

Note: Addresses of properties may not be all the addresses associated with the property; address shown reflect the address assigned to the parcel by the Sacramento County Recorder's Office.

SACRAMENTO REGISTER OF HISTORIC AND CULTURAL RESOURCES

[621 14th Street](#) (pictured below)

APN: 002-0165-022

Ord. No. 3911

Enacted: Aug 2, 1977

Construction Date: c. 1860-1865



[1712 14th Street](#)

APN: 006-0285-013

Ord. No. 3911

Enacted: Aug 2, 1977

Construction Date: c. 1890

[1714 14th Street](#)

APN: 006-0285-014

Ord. No. 3911

Enacted: Aug 2, 1977

Construction Date: c. 1890

[819-827 14th Street](#) (pictured below)

APN: 006-0055-009

Ord. No. 3911

Enacted: Aug 2, 1977

Construction Date: c. 1900-1905



Note: Addresses of properties may not be all the addresses associated with the property; address shown reflect the address assigned to the parcel by the Sacramento County Recorder's Office.

SACRAMENTO REGISTER OF HISTORIC AND CULTURAL RESOURCES

15th Street:

[316 & 318 15th Street](#)

APN: 002-0086-013
Ord. No. 3911
Enacted: Aug 2, 1977
Construction Date: c. 1885

[325 15th Street](#)

APN: 002-0092-020
Ord. No. 3911
Enacted: Aug 2, 1977
Construction Date: c. 1891

[414 15th Street](#)

APN: 002-0125-016
Ord. No. 3911
Enacted: Aug 2, 1977
Construction Date: 1901

[509-511 15th Street](#)

APN: 002-0132-002
Ord. No. 3911
Enacted: Aug 2, 1977
Construction Date: c. 1897

[514 15th Street](#)

APN: 002-0126-009
Ord. No. 3911
Enacted: Aug 2, 1977
Construction Date: c. 1890

[515 15th Street](#)

APN: 002-0132-001
Ord. No. 3911
Enacted: Aug 2, 1977
Construction Date: c. 1890

[516 15th Street](#)

APN: 002-0126-010
Ord. No. 3911
Enacted: Aug 2, 1977
Construction Date: c. 1885

[519 15th Street](#)

APN: 002-0132-024
Ord. No. 3911
Enacted: Aug 2, 1977
Construction Date: c. 1900-1905

[521-523 15th Street](#) (pictured below)

APN: 002-0132-023
Ord. No. 3911
Enacted: Aug 2, 1977
Construction Date: c. 1896



[522 15th Street](#)

APN: 002-0126-011
Ord. No. 3911
Enacted: Aug 2, 1977
Construction Date: c. 1875-1880

[528-530 15th Street](#) (pictured below)

APN: 002-0126-012
Ord. No. 3911
Enacted: Aug 2, 1977
Construction Date: c. 1895-1900



Note: Addresses of properties may not be all the addresses associated with the property; address shown reflect the address assigned to the parcel by the Sacramento County Recorder's Office.

SACRAMENTO REGISTER OF HISTORIC AND CULTURAL RESOURCES

[612 15th Street](#)

APN: 002-0165-011
Ord. No. 3911
Enacted: Aug 2, 1977
Construction Date: Unknown

[629 15th Street](#)

APN: 002-0171-019
Ord. No. 3911
Enacted: Aug 2, 1977
Construction Date: 1861

[1001-1005 15th Street](#)

APN: 006-0121-018
Ord. No. 3911
Enacted: Aug 2, 1977
Construction Date: 1915
Historic Name: The Maydestone Apartments

[1012 15th Street](#) (pictured below)

APN: 006-0115-021
Ord. No. 82-046
Enacted: Jun 15, 1982
Construction Date: 1903
Historic Name: St. Paul's Episcopal Church

[1015 15th Street](#)

APN: 006-0121-001
Ord. No. 82-046
Enacted: Jun 15, 1982
Construction Date: 1927-1928
Historic Name: A.C. Westerguard Auto Repair

1720 15th Street

APN: 006-0287-019
Ord. No. 2002-031
Enacted: Oct. 3, 2002
Construction Date: 1917
Historic Name: Wonder Bread Bakery

[2031 15th Street](#)

APN: 009-0151-021
Ord. No. 3911
Enacted: Aug 2, 1977
Construction Date: 1912



Note: Addresses of properties may not be all the addresses associated with the property; address shown reflect the address assigned to the parcel by the Sacramento County Recorder's Office.

SACRAMENTO REGISTER OF HISTORIC AND CULTURAL RESOURCES

16th Street:

[316-318 16th Street](#)

APN: 002-0092-010
Ord. No. 82-046
Enacted: Jun 15, 1982
Construction Date: 1923

[614 16th Street](#)

APN: 002-0171-009
Ord. No. 82-046
Enacted: Jun 15, 1982
Construction Date: 1926-1927

[1315 16th Street](#)

APN: 006-0174-001
Ord. No. 3911
Enacted: Aug 2, 1977
Construction Date: Unknown
MOVED TO 1329 Q ST

[1412-1414 16th Street](#) (pictured below)

APN: 006-0231-009
Ord. No. 82-046
Enacted: Jun 15, 1982
Construction Date: 1930



[1617 16th Street](#)

APN: 006-0293-024
Ord. No. 3911
Enacted: Aug 2, 1977
Construction Date: Unknown

[1700-1706 16th Street](#)

APN: 006-0292-009
Ord. No. 3911
Enacted: Aug 2, 1977
Construction Date: 1915

[1925 & 1926-1930 16th Street](#)

APN: 009-0092-023
Ord. No. 82-046
Enacted: Jun 15, 1982
Construction Date: 1925-1926

North 16th Street:

[116 North 16th Street](#) (pictured below)

APN: 002-0051-003
Ord. No. 2011-011
Enacted: Feb 15, 2011
Construction Date: 1923
Historic Name: Sacramento Pipe Works



Note: Addresses of properties may not be all the addresses associated with the property; address shown reflect the address assigned to the parcel by the Sacramento County Recorder's Office.

SACRAMENTO REGISTER OF HISTORIC AND CULTURAL RESOURCES

17th Street:

[715 17th Street](#) (pictured below)

APN:002-0176-001
Ord. No. 3911
Enacted: Aug 2, 1977
Construction Date: 1909



[815 17th Street](#)

APN: 006-0065-001
Ord. No. 3911
Enacted: Aug 2, 1977
Construction Date: 1910

[1122 17th Street](#) (pictured below)

APN: 006-0124-006
Ord. No. 82-046
Enacted: Jun 15, 1982
Construction Date: 1932
Historic Name: Young Women's Christian Association –YWCA-



[1411 17th Street](#)

APN: 006-0235-026
Ord. No. 3911
Enacted: Aug 2, 1977
Construction Date: c. 1902

[1511-1515 17th Street](#)

APN: 006-0236-001
Ord. No. 3911
Enacted: Aug 2, 1977
Construction Date: c. 1890

[1519 17th Street](#)

APN: 006-0236-018
Ord. No. 3911
Enacted: Aug 2, 1977
Construction Date: c. 1890

[1524-1528 17th Street](#)

APN: 006-0234-027
Ord. No. 3911
Enacted: Aug 2, 1977
Construction Date: c. 1905-1910

Note: Addresses of properties may not be all the addresses associated with the property; address shown reflect the address assigned to the parcel by the Sacramento County Recorder's Office.

SACRAMENTO REGISTER OF HISTORIC AND CULTURAL RESOURCES

18th Street:

[505 18th Street](#)

APN: 003-0122-003
Ord. No. 3911
Enacted: Aug 2, 1977
Construction Date: 1891

[509 18th Street](#)

APN: 003-0122-002
Ord. No. 3911
Enacted: Aug 2, 1977
Construction Date: Unknown

[617 18th Street](#)

APN: 003-0171-022
Ord. No. 3911
Enacted: Aug 2, 1977
Construction Date: 1898

[621 18th Street](#)

APN: 003-0171-021
Ord. No. 3911
Enacted: Aug 2, 1977
Construction Date: c. 1895-1900

[712 18th Street](#)

APN: 002-0176-011
Ord. No. 3911
Enacted: Aug 2, 1977
Construction Date: c. 1900-1905

[714 18th Street](#)

APN: 002-0176-012
Ord. No. 3911
Enacted: Aug 2, 1977
Construction Date: c. 1900-1905

[818 18th Street](#)

APN: 006-0065-010
Ord. No. 3911
Enacted: Aug 2, 1977
Construction Date: c. 1905

[820 18th Street](#)

APN: 006-0065-011
Ord. No. 3911
Enacted: Aug 2, 1977
Construction Date: 1905-1910

[1310 18th Street](#)

APN: 006-0176-006
Ord. No. 3911
Enacted: Aug 2, 1977
Construction Date: c. 1890

[1312 18th Street](#)

APN: 006-0176-006
Ord. No. 3911
Enacted: Aug 2, 1977
Construction Date: 1890

[1314 18th Street](#) (pictured below)

APN: 006-0176-006
Ord. No. 3911
Enacted: Aug 2, 1977
Construction Date: c. 1890



[1315 18th Street](#)

APN: 007-0142-001
Ord. No. 3911
Enacted: Aug 2, 1977
Construction Date: 1905-1910

[1320 18th Street](#)

APN: 006-0176-008
Ord. No. 3911
Enacted: Aug 2, 1977
Construction Date: c. 1900-1905

Note: Addresses of properties may not be all the addresses associated with the property; address shown reflect the address assigned to the parcel by the Sacramento County Recorder's Office.

SACRAMENTO REGISTER OF HISTORIC AND CULTURAL RESOURCES

[1417 18th Street](#)

APN: 007-0241-023
Ord. No. 3911
Enacted: Aug 2, 1977
Construction Date: c. 1890

[1419 18th Street](#)

APN: 007-0241-022
Ord. No. 3911
Enacted: Aug 2, 1977
Construction Date: c. 1890

[1511 18th Street](#)

APN: 007-0242-002
Ord. No. 3911
Enacted: Aug 2, 1977
Construction Date: c. 1895

[1513 18th Street](#) (pictured below)

APN: 007-0242-001
Ord. No. 3911
Enacted: Aug 2, 1977
Construction Date: c. 1880

[1520 18th Street](#)

APN: 006-0236-010
Ord. No. 3911
Enacted: Aug 2, 1977
Construction Date: c. 1895

[1630 18th Street](#)

APN: 006-0295-014
Ord. No. 82-046
Enacted: Jun 15, 1982
Construction Date: c. 1895

[1707 18th Street & 1800 Q Street](#)

APN: 007-0312-003
Ord. No. 82-046
Enacted: Jun 15, 1982
Construction Date: 1910-1911, 1926-1927

[2017 18th Street](#)

APN: 010-0091-021
Ord. No. 3911
Enacted: Aug 2, 1977
Construction Date: c. 1902



Note: Addresses of properties may not be all the addresses associated with the property; address shown reflect the address assigned to the parcel by the Sacramento County Recorder's Office.

SACRAMENTO REGISTER OF HISTORIC AND CULTURAL RESOURCES

19th Street:

[509 19th Street](#)

APN: 003-0124-003
Ord. No. 3911
Enacted: Aug 2, 1977
Construction Date: c. 1905-1910

[517 19th Street](#) (pictured below)

APN: 003-0124-021
Ord. No. 3911
Enacted: Aug 2, 1977
Construction Date: c. 1875



[705-707 19th Street](#)

APN: 003-0174-003
Ord. No. 3911
Enacted: Aug 2, 1977
Construction Date: 1904

[709-711 19th Street](#)

APN: 003-0174-002
Ord. No. 3911
Enacted: Aug 2, 1977
Construction Date: 1904

[1215 19th Street](#)

APN: 007-0143-001
Ord. No. 83-115
Enacted: Sep 28, 1983
Construction Date: 1893

[1219 19th Street](#)

APN: 007-0143-016
Ord. No. 3911
Enacted: Aug 2, 1977
Construction Date: 1900-1905

[1312-1314 19th Street](#)

APN: 007-0142-013
Ord. No. 3911
Enacted: Aug 2, 1977
Construction Date: c. 1895-1900

[1316-1318 19th Street](#)

APN: 007-0142-014
Ord. No. 3911
Enacted: Aug 2, 1977
Construction Date: 1900

[1320 19th Street](#)

APN: 007-0142-015
Ord. No. 3911
Enacted: Aug 2, 1977
Construction Date: c. 1875

[1510 19th Street](#)

APN: 007-0242-012
Ord. No. 3911
Enacted: Aug 2, 1977
Construction Date: c. 1890

[1512 19th Street](#)

APN: 007-0242-013
Ord. No. 3911
Enacted: Aug 2, 1977
Construction Date: c. 1890

[1514 19th Street](#)

APN: 007-0242-014
Ord. No. 3911
Enacted: Aug 2, 1977
Construction Date: c. 1890

[1627 19th Street](#)

APN: 007-0313-014
Ord. No. 2001-025
Enacted Apr. 24, 2001
Construction Date: 1909
Historic Name: Traxler House
MOVED TO 1817 26th ST IN 2002

[1809 19th Street](#)

APN: 010-0023-014
Ord. No. 3911
Enacted: Aug 2, 1977
Construction Date: c. 1890

Note: Addresses of properties may not be all the addresses associated with the property; address shown reflect the address assigned to the parcel by the Sacramento County Recorder's Office.

SACRAMENTO REGISTER OF HISTORIC AND CULTURAL RESOURCES

20th Street:

[313 20th Street](#)

APN: 003-0075-001
Ord. No. 3911
Enacted: Aug 2, 1977
Construction Date: c. 1870-1880

[321 20th Street](#)

APN: 003-0075-023
Ord. No. 3911
Enacted: Aug 2, 1977
Construction Date: c. 1890

[417 20th Street](#) (pictured below)

APN:003-0125-024
Ord. No. 82-046
Enacted: Jun 15, 1982
Construction Date: c. 1925
Historic Name: Sacramento Fire Department
Firehouse 4



[601-605 20th Street](#)

APN: 003-0175-003
Ord. No. 3911
Enacted: Aug 2, 1977
Construction Date: 1918

[923 20th Street](#)

APN: 007-0016-016
Ord. No. 82-046
Enacted: Jun 15, 1982
Construction Date: 1926
Historic Name: Louis Hageman-Clothing Cleaners

[1015 20th Street](#)

APN: 007-0085-001
Ord. No. 82-046
Enacted: Jun 15, 1982
Construction Date: 1921-1922
Historic Name: Miller-Skelton Funeral Chapel

[1320 20th Street](#)

APN: 007-0144-008
Ord. No. 3911
Enacted: Aug 2, 1977
Construction Date: 1888

[1412 20th Street](#)

APN: 007-0243-011
Ord. No. 3911
Enacted: Aug 2, 1977
Construction Date: c. 1910

1415 20th Street

APN: 007-0245-001
Ord. No. 3911
Enacted: Aug 2, 1977
Construction Date: c. 1950

[1819 20th Street](#)

APN: 010-0025-018
Ord. No. 3911
Enacted: Aug 2, 1977
Construction Date: c. 1898

1823 20th Street

APN: 010-0025-019
Ord. No. 3911
Enacted: Aug 2, 1977
Construction Date: c. 1898

Note: Addresses of properties may not be all the addresses associated with the property; address shown reflect the address assigned to the parcel by the Sacramento County Recorder's Office.

SACRAMENTO REGISTER OF HISTORIC AND CULTURAL RESOURCES

21st Street:

[401-403 21st Street](#)

APN: 003-0131-004
Ord. No. 3911
Enacted: Aug 2, 1977
Construction Date: Unknown

[415 21st Street](#)

APN: 003-0131-001
Ord. No. 3911
Enacted: Aug 2, 1977
Construction Date: 1905-1910

[501 21st Street](#)

APN: 003-0132-004
Ord. No. 3911
Enacted: Aug 2, 1977
Construction Date: c. 1905-1910

[508-510 21st Street](#)

APN: 003-0126-011
Ord. No. 3911
Enacted: Aug 2, 1977
Construction Date: c. 1913

[531 21st Street](#)

APN: 003-0132-019
Ord. No. 3911
Enacted: Aug 2, 1977
Construction Date: c. 1905-1910

[608-610 21st Street](#)

APN: 003-0175-012
Ord. No. 3911
Enacted: Aug 2, 1977
Construction Date: 1905-1910

[612 21st Street](#)

APN: 003-0175-013
Ord. No. 3911
Enacted: Aug 2, 1977
Construction Date: c. 1910-1915

[626 21st Street](#)

APN: 003-0175-015
Ord. No. 3911
Enacted: Aug 2, 1977
Construction Date: 1905-1910

[715 21st Street](#)

APN: 003-0182-001
Ord. No. 3911
Enacted: Aug 2, 1977
Construction Date: 1905-1910

[724 21st Street](#)

APN: 003-0176-011
Ord. No. 3911
Enacted: Aug 2, 1977
Construction Date: 1905-1910

[725 21st Street](#)

APN: 003-0182-015
Ord. No. 3911
Enacted: Aug 2, 1977
Construction Date: 1910-1913

[809-811 21st Street](#)

APN: 007-0021-002
Ord. No. 3911
Enacted: Aug 2, 1977
Construction Date: c. 1885-1890

[1822 21st Street](#) (pictured below)

APN: 010-0025-005
Ord. No. 3911
Enacted: Aug 2, 1977
Construction Date: 1898



Note: Addresses of properties may not be all the addresses associated with the property; address shown reflect the address assigned to the parcel by the Sacramento County Recorder's Office.

SACRAMENTO REGISTER OF HISTORIC AND CULTURAL RESOURCES

[1903 21st Street](#)

APN: 010-0032-003
Ord. No. 3911
Enacted: Aug 2, 1977
Construction Date: c. 1898

[1916 21st Street](#)

APN: 010-0026-012
Ord. No. 3911
Enacted: Aug 2, 1977
Construction Date: 1905-1910

[1922 21st Street](#)

APN: 010-0026-014
Ord. No. 3911
Enacted: Aug 2, 1977
Construction Date: c. 1905-1910

[1931 21st Street](#)

APN: 010-0032-013
Ord. No. 3911
Enacted: Aug 2, 1977
Construction Date: c. 1900

[2015 21st Street](#)

APN: 010-0101-001
Ord. No. 3911
Enacted: Aug 2, 1977
Construction Date: c. 1910-1915

[2019 21st Street](#)

APN: 010-0101-019
Ord. No. 3911
Enacted: Aug 2, 1977
Construction Date: c. 1899

[2115 21st Street & 2110 U Street](#)

APN: 010-0102-010
Ord. No. 3911
Enacted: Aug 2, 1977
Construction Date: c. 1883

[2116 21st Street](#)

APN: 010-0094-025
Ord. No. 3911
Enacted: Aug 2, 1977
Construction Date: c. 1914
Historic Name: J.C. Coffing House/Coronet Portraits

[2121 21st Street](#)

APN: 010-0102-009
Ord. No. 3911
Enacted: Aug 2, 1977
Construction Date: Unknown

[2201-2205 21st Street](#)

APN: 010-0166-027
Ord. No. 3911
Enacted: Aug 2, 1977
Construction Date: Unknown

[2214 21st Street](#) (pictured below)

APN: 010-0155-023
Ord. No. 3911
Enacted: Aug 2, 1977
Construction Date: c. 1902



[2215 21st Street](#)

APN: 010-0166-026
Ord. No. 3911
Enacted: Aug 2, 1977
Construction Date: 1903

Note: Addresses of properties may not be all the addresses associated with the property; address shown reflect the address assigned to the parcel by the Sacramento County Recorder's Office.

SACRAMENTO REGISTER OF HISTORIC AND CULTURAL RESOURCES

22nd Street:

[217 22nd Street](#)

APN: 003-0083-016
Ord. No. 3911
Enacted: Aug 2, 1977
Construction Date: 1910-1913

[328 22nd Street](#)

APN: 003-0082-015
Ord. No. 3911
Enacted: Aug 2, 1977
Construction Date: 1910-1915

[505 22nd Street](#)

APN: 003-0134-003
Ord. No. 3911
Enacted: Aug 2, 1977
Construction Date: 1905-1910

[515 22nd Street](#)

APN: 003-0134-001
Ord. No. 3911
Enacted: Aug 2, 1977
Construction Date: 1910-1913

[617 22nd Street](#)

APN: 003-0183-023
Ord. No. 3911
Enacted: Aug 2, 1977
Construction Date: 1905-1910

[618 22nd Street](#)

APN: 003-0181-009
Ord. No. 3911
Enacted: Aug 2, 1977
Construction Date: c. 1913

[627 22nd Street](#)

APN: 003-0183-021
Ord. No. 3911
Enacted: Aug 2, 1977
Construction Date: 1905-1910

[700 22nd Street](#)

APN: 003-0182-006
Ord. No. 3911
Enacted: Aug 2, 1977
Construction Date: c. 1910

[709 22nd Street](#) (pictured below)

APN: 003-0184-002
Ord. No. 3911
Enacted: Aug 2, 1977
Construction Date: Unknown



[711 22nd Street](#)

APN: 003-0184-001
Ord. No. 3911
Enacted: Aug 2, 1977
Construction Date: 1910

[717 22nd Street](#)

APN: 003-0184-022
Ord. No. 3911
Enacted: Aug 2, 1977
Construction Date: 1910-1915

[817-819 22nd Street](#)

APN: 007-0023-022
Ord. No. 3911
Enacted: Aug 2, 1977
Construction Date: 1910-1913

[1026 22nd Street & 2131 K Street](#)

APN: 007-0091-006
Ord. No. 82-046
Enacted: Jun 15, 1982
Construction Date: 1924-1925
Historic Name: J.F. Giovanetti Groceries

Note: Addresses of properties may not be all the addresses associated with the property; address shown reflect the address assigned to the parcel by the Sacramento County Recorder's Office.

SACRAMENTO REGISTER OF HISTORIC AND CULTURAL RESOURCES

[1115 22nd Street](#)

APN: 007-0094-001
Ord. No. 3911
Enacted: Aug 2, 1977
Construction Date: 1916

[1121 22nd Street](#)

APN: 007-0094-021
Ord. No. 3911
Enacted: Aug 2, 1977
Construction Date: c. 1901

[1212 22nd Street](#)

APN: 007-0151-010
Ord. No. 3911
Enacted: Aug 2, 1977
Construction Date: 1900

[1214 22nd Street](#)

APN: 007-0151-011
Ord. No. 3911
Enacted: Aug 2, 1977
Construction Date: 1899

[1311 22nd Street](#)

APN: 007-0154-002
Ord. No. 3911
Enacted: Aug 2, 1977
Construction Date: 1913

[1320 22nd Street](#)

APN: 007-0152-021
Ord. No. 3911
Enacted: Aug 2, 1977
Construction Date: 1895-1900

[1420 22nd Street](#)

APN: 007-0251-014
Ord. No. 3911
Enacted: Aug 2, 1977
Construction Date: 1910

[1914 22nd Street](#)

APN: 010-0032-009
Ord. No. 3911
Enacted: Aug 2, 1977
Construction Date: c. 1912

1930 22nd Street
ALSO, 2131 T ST
APN: 010-0032-012

[1931 22nd Street](#)

APN: 010-0034-019
Ord. No. 3911
Enacted: Aug 2, 1977
Construction Date: c. 1905-1910

[2000 22nd Street](#) (pictured below)

APN: 010-0101-006
Ord. No. 3911
Enacted: Aug 2, 1977
Construction Date: 1911



[2014 22nd Street](#)

APN: 010-0101-008
Ord. No. 3911
Enacted: Aug 2, 1977
Construction Date: c. 1905-1910

[2022 22nd Street](#)

APN: 010-0101-010
Ord. No. 3911
Enacted: Aug 2, 1977
Construction Date: c. 1905-1911

[2100 22nd Street](#)

APN: 010-0102-003
Ord. No. 3911
Enacted: Aug 2, 1977
Construction Date: 1911

Note: Addresses of properties may not be all the addresses associated with the property; address shown reflect the address assigned to the parcel by the Sacramento County Recorder's Office.

SACRAMENTO REGISTER OF HISTORIC AND CULTURAL RESOURCES

[2101 22nd Street](#)


APN: 010-0104-024
Ord. No. 3911
Enacted: Aug 2, 1977
Construction Date: 1900-1905

[2107 22nd Street](#)

APN: 010-0104-002
Ord. No. 3911
Enacted: Aug 2, 1977
Construction Date: c. 1895-1900

[2112 22nd Street](#) *(pictured below)*

APN: 010-0102-004
Ord. No. 3911
Enacted: Aug 2, 1977
Construction Date: c. 1910
Historic Name: McClatchy House (Sacramento
Free Library / McClatchy Library)



[2129 22nd Street](#)

APN: 010-0104-020
Ord. No. 3911
Enacted: Aug 2, 1977
Construction Date: c. 1900-1905

[2130 22nd Street](#)

APN: 010-0102-006
Ord. No. 3911
Enacted: Aug 2, 1977
Construction Date: 1897

[2216 22nd Street](#)

APN: 010-0166-031
Ord. No. 3911
Enacted: Aug 2, 1977
Construction Date: c. 1911

[2217 22nd Street](#)

APN: 010-0163-024
Ord. No. 3911
Enacted: Aug 2, 1977
Construction Date: c. 1912

[2122 22nd Street](#)

APN: 010-0102-005
Ord. No. 3911
Enacted: Aug 2, 1977
Construction Date: c. 1900

[2123 22nd Street](#)

APN: 010-0104-018
Ord. No. 3911
Enacted: Aug 2, 1977
Construction Date: 1900

Note: Addresses of properties may not be all the addresses associated with the property; address shown reflect the address assigned to the parcel by the Sacramento County Recorder's Office.

SACRAMENTO REGISTER OF HISTORIC AND CULTURAL RESOURCES

23rd Street:

[301 23rd Street](#)

APN: 003-0086-004
Ord. No. 3911
Enacted: Aug 2, 1977
Construction Date: 1915

[324 23rd Street](#)

APN: 003-0084-015
Ord. No. 3911
Enacted: Aug 2, 1977
Construction Date: c. 1895

[600 23rd Street](#) (pictured below)

APN: 003-0183-010
Ord. No. 3911
Enacted: Aug 2, 1977
Construction Date: Unknown



[621 23rd Street](#)

APN: 003-0185-020
Ord. No. 3911
Enacted: Aug 2, 1977
Construction Date: c. 1885

[625-629 23rd Street](#)

APN: 003-0185-019
Ord. No. 3911
Enacted: Aug 2, 1977
Construction Date: c. 1915

[1006 23rd Street & 2230 J Street](#)

APN: 007-0093-009
Ord. No. 3911
Enacted: Aug 2, 1977
Construction Date: c. 1900-1905

[1217 23rd Street](#)

APN: 007-0155-018
Ord. No. 3911
Enacted: Aug 2, 1977
Construction Date: c. 1905-1910

[1227 23rd Street](#)

APN: 007-0155-017
Ord. No. 3911
Enacted: Aug 2, 1977
Construction Date: 1905-1910

[1314 23rd Street](#)

APN: 007-0154-012
Ord. No. 3911
Enacted: Aug 2, 1977
Construction Date: 1900

[1321 23rd Street](#)

APN: 007-0156-022
Ord. No. 3911
Enacted: Aug 2, 1977
Construction Date: 1894

[1418 23rd Street](#)

APN: 007-0253-010
Ord. No. 3911
Enacted: Aug 2, 1977
Construction Date: c.1885

[1613 23rd Street](#)

APN: 007-0325-002
Ord. No. 3911
Enacted: Aug 2, 1977
Construction Date: c.1889

[1929 23rd Street](#)

APN: 010-0036-016
Ord. No. 3911
Enacted: Aug 2, 1977
Construction Date: c. 1915

Note: Addresses of properties may not be all the addresses associated with the property; address shown reflect the address assigned to the parcel by the Sacramento County Recorder's Office.

SACRAMENTO REGISTER OF HISTORIC AND CULTURAL RESOURCES

[2009 23rd Street](#) (pictured below)

APN: 010-0105-002

Ord. No. 3911

Enacted: Aug 2, 1977

Construction Date: c. 1915



[2030 23rd Street](#) (pictured below)

APN: 010-0103-025

Ord. No. 3911

Enacted: Aug 2, 1977

Construction Date: 1911



[2014 23rd Street](#)

APN: 010-0103-010

Ord. No. 3911

Enacted: Aug 2, 1977

Construction Date: 1911

[2015 23rd Street](#)

APN: 010-0105-001

Ord. No. 3911

Enacted: Aug 2, 1977

Construction Date: c. 1915

Note: Addresses of properties may not be all the addresses associated with the property; address shown reflect the address assigned to the parcel by the Sacramento County Recorder's Office.

SACRAMENTO REGISTER OF HISTORIC AND CULTURAL RESOURCES


24th Street:

[610 24th Street](#)

APN: 003-0185-011
Ord. No. 3911
Enacted: Aug 2, 1977
Construction Date: c. 1895

[815 24th Street](#) (pictured below)

APN: 007-0031-001
Ord. No. 3911
Enacted: Aug 2, 1977
Construction Date: 1897



[1114 24th Street & 2326 K Street](#)

APN: 007-0096-006
Ord. No. 3911
Enacted: Aug 2, 1977
Construction Date: c. 1890

[1127 24th Street & 2401 L Street](#)

APN: 007-0102-023
Ord. No. 3911
Enacted: Aug 2, 1977
Construction Date: 1904

[1215 24th Street](#)

APN: 007-0161-001
Ord. No. 3911
Enacted: Aug 2, 1977
Construction Date: c. 1900-1905

[1412 24th Street](#)

APN: 007-0255-009
Ord. No. 3911
Enacted: Aug 2, 1977
Construction Date: 1890

[1821 24th Street](#) (pictured below)

APN: 010-0041-002
Ord. No. 82-046
Enacted: Jun 15, 1982
Construction Date: 1930
Historic Name: Pacific Telephone and
Telegraph Garage and Offices



2791 24th Street

APN: 013-0041-001
Ord. No. 2005-064
Enacted: Aug 16, 2005
Construction Date: 1921
Historic Name: Sierra School/Sierra Community
Center

Note: Addresses of properties may not be all the addresses associated with the property; address shown reflect the address assigned to the parcel by the Sacramento County Recorder's Office.

SACRAMENTO REGISTER OF HISTORIC AND CULTURAL RESOURCES

25th Street:

[1108 25th Street](#)

APN: 007-0102-011
Ord. No. 3911
Enacted: Aug 2, 1977
Construction Date: c. 1900

[1114 25th Street](#)

APN: 007-0102-012
Ord. No. 3911
Enacted: Aug 2, 1977
Construction Date: c. 1890-1895

[1116 25th Street](#)

APN: 007-0102-013
Ord. No. 3911
Enacted: Aug 2, 1977
Construction Date: 1901

[1211 25th Street](#)

APN: 007-0163-002
Ord. No. 3911
Enacted: Aug 2, 1977
Construction Date: 1893

[1316 25th Street](#)

APN: 007-0162-009
Ord. No. 3911
Enacted: Aug 2, 1977
Construction Date: 1890

[1617 25th Street](#)

APN: 007-0333-024
Ord. No. 3911
Enacted: Aug 2, 1977
Construction Date: Unknown

[1619 25th Street](#)

APN: 007-0333-023
Ord. No. 3911
Enacted: Aug 2, 1977
Construction Date: 1908

[2014 25th Street](#) (pictured below)

APN: 010-0111-012
Ord. No. 3911
Enacted: Aug 2, 1977
Construction Date: 1913



Note: Addresses of properties may not be all the addresses associated with the property; address shown reflect the address assigned to the parcel by the Sacramento County Recorder's Office.

SACRAMENTO REGISTER OF HISTORIC AND CULTURAL RESOURCES

26th Street:

[723 26th Street](#)

APN: 003-0196-022
Ord. No. 3911
Enacted: Aug 2, 1977
Construction Date: c. 1889

[1017 26th Street](#)

APN: 007-0105-022
Ord. No. 3911
Enacted: Aug 2, 1977
Construction Date: c. 1903

[1019 26th Street](#)

APN: 007-0105-021
Ord. No. 3911
Enacted: Aug 2, 1977
Construction Date: c. 1906

[1112 26th Street \(School 2500 K St.\)](#)

APN: 007-0104-002,017,018
Ord. No. 82-046
Enacted: Jun 15, 1982
Construction Date: 1908-1910
Historic Name: St. Francis Church, School,
Friary

[1414 26th Street](#)

APN: 007-0263-011
Ord. No. 2014-0029
Enacted: Sept 30, 2014
Construction Date: 1911

[1517 26th Street](#) (pictured below)

APN: 007-0266-020
Ord. No. 3911
Enacted: Aug 2, 1977
Construction Date: 1911

[1523 26th Street](#)

APN: 007-0266-019
Ord. No. 3911
Enacted: Aug 2, 1977
Construction Date: c. 1910

[1615 26th Street](#)

APN: 007-0335-001
Ord. No. 3911
Enacted: Aug 2, 1977
Construction Date: c. 1910

[1617 26th Street](#)

APN: 007-0335-022
Ord. No. 3911
Enacted: Aug 2, 1977
Construction Date: c. 1910

[1625 26th Street](#)

APN: 007-0335-020
Ord. No. 3911
Enacted: Aug 2, 1977
Construction Date: c. 1910

[1817 26th Street](#)

APN: 010-0045-019
Ord. No. 2001-025
Enacted: Apr 24, 2001
Construction Date: 1909
Historic Name: Traxler House
MOVED FROM 1627 19th Street

1819-1821 26th Street
APN: 010-0045-018
Ord. No. 2015-0012
Enacted: May 12, 2015
Construction Date: c. 1880s



Note: Addresses of properties may not be all the addresses associated with the property; address shown reflect the address assigned to the parcel by the Sacramento County Recorder's Office.

SACRAMENTO REGISTER OF HISTORIC AND CULTURAL RESOURCES

27th Street:

[912-914 27th Street](#)

APN: 007-0036-019

Ord. No. 3911

Enacted: Aug 2, 1977

Construction Date: c. 1910-1915

[1827-1829 27th](#)

APN: 010-0051-013

Ord. No. 2015-0012

Enacted: May 12, 2015

Construction Date: 1930

[1008-1014 27th Street](#)

APN: 007-0105-010

Ord. No. 3911

Enacted: Aug 2, 1977

Construction Date: 1910-1913

[1015 27th Street](#)

APN: 007-0111-001

Ord. No. 3911

Enacted: Aug 2, 1977

Construction Date: c. 1911

[1216 27th Street](#)

APN: 007-0165-008

Ord. No. 3911

Enacted: Aug 2, 1977

Construction Date: 1911

[1400 27th Street](#) (*pictured below*)

APN: 007-0265-009

Ord. No. 82-046

Enacted: Jun 15, 1982

Construction Date: 1937

Historic Name: Young Ladies Institute Association



Note: Addresses of properties may not be all the addresses associated with the property; address shown reflect the address assigned to the parcel by the Sacramento County Recorder's Office.

SACRAMENTO REGISTER OF HISTORIC AND CULTURAL RESOURCES

28th Street:

[310 28th Street](#)

APN: 003-0102-010
Ord. No. 3911
Enacted: Aug 2, 1977
Construction Date: Unknown
MOVED FROM 2517-2519 L ST

[511 28th Street](#)

APN: 003-0154-002
Ord. No. 3911
Enacted: Aug 2, 1977
Construction Date: 1915-1920

[901 28th Street](#)

APN: 007-0044-004
Ord. No. 3911
Enacted: Aug 2, 1977
Construction Date: 1910

[903 28th Street](#)

APN: 007-0044-003
Ord. No. 3911
Enacted: Aug 2, 1977
Construction Date: 1913

[1501 28th Street](#) (pictured below)

APN: 007-0274-004
Ord. No. 82-055
Enacted: Jul 6, 1882
Construction Date: 1926

[1601-1603 28th Street](#) (pictured below)

APN: 007-0343-004
Ord. No. 82-046
Enacted: Jun 15, 1982
Construction Date: 1906-1907
Historic Name: L. Lutengger Grocery Store



Note: Addresses of properties may not be all the addresses associated with the property; address shown reflect the address assigned to the parcel by the Sacramento County Recorder's Office.

SACRAMENTO REGISTER OF HISTORIC AND CULTURAL RESOURCES

42nd Street:

2940 42nd Street (*pictured below*)
APN: 014-0152-041
Ord. No. 2015-0003
Enacted: Feb 24, 2015
Construction Date: 1956-1961
Historic Name: Kyles Temple AME
Zion Church



44th Street:

1224 44th Street
APN: 008-0207-005
Ord. No. 2014-0040
Enacted: Dec. 16, 2014
Construction Date: 1922

Note: Addresses of properties may not be all the addresses associated with the property; address shown reflect the address assigned to the parcel by the Sacramento County Recorder's Office.

Updated 2020

SACRAMENTO REGISTER OF HISTORIC AND CULTURAL RESOURCES

2.1.3 NAMED STREETS

Alhambra Boulevard:

[601 Alhambra Boulevard](#) (pictured below)

APN: 003-0010-002

Ord. No. 83-115

Enacted: Sep 28, 1983

Construction Date: 1936

Historic Name: Florence Turnton Clunie Memorial



[800 Alhambra Boulevard](#)

APN: 007-0051-006

Ord. No. 82-046

Enacted: Jun 15, 1982

Construction Date: 1935-1936

Historic Name: McKinley Park Gas Station

Bannon Creek Drive:

1911 Bannon Creek Drive (pictured below)

APN: 225-0622-008-0000

Ord. No. 2013-0029

Enacted: November 19, 2013

Construction Date : 1917

Historic Name: Azevedo/Fargo-Moll House & Tank House



Bercut Drive:

[101 Bercut Drive](#) (pictured below)

APN: 001-0210-038

Ord. No. 2011-011

Enacted: Feb 15, 2011

Historic Name: Sacramento River Water Treatment Plant



Note: Addresses of properties may not be all the addresses associated with the property; address shown reflect the address assigned to the parcel by the Sacramento County Recorder's Office.

SACRAMENTO REGISTER OF HISTORIC AND CULTURAL RESOURCES

Broadway:

[1517 Broadway & 1525 Broadway](#)

APN: 009-0261-009
Ord. No. 82-046
Enacted: Jun 15, 1982
Construction Date: 1927-1928
Historic Name: "Y" Street Service Station

[1500-1504-1518-1520 Broadway](#) (pictured below)

APN: 009-0262-001,002,003,004,005,006
Ord. No. 82-055
Enacted: Jul 6, 1982
Construction Date: c. 1940
Historic Name: Tower Theater



[2417 Broadway](#)

APN: 010-0231-015
Ord. No. 82-046
Enacted: Jun 15, 1982
Construction Date: 1928
Historic Name: Sterling Cleaners

[3734 Broadway](#) (pictured below)

APN: 013-0153-050
Ord. No. 2000-021
Enacted: May 30, 2000
Construction Date: 1910
Historic Name: Gray Victorian



[1730 Broadway](#)

APN: 009-0267-007
Ord. No. 82-046
Enacted: Jun 15, 1982
Construction Date: 1925

[2201 Broadway](#)

APN: 010-0222-018
Ord. No. 82-046
Enacted: Jun 15, 1982
Construction Date: 1931-1932
Historic Name: Harrold Ellsworth Auto's

Note: Addresses of properties may not be all the addresses associated with the property; address shown reflect the address assigned to the parcel by the Sacramento County Recorder's Office.

SACRAMENTO REGISTER OF HISTORIC AND CULTURAL RESOURCES

Capital Avenue ("M" St.):

[1716 Capitol Avenue](#) (pictured below)

APN: 006-0176-021
Ord. No. 3911
Enacted: Aug 2, 1977
Construction Date: 1891



[1717 Capitol Avenue](#)

APN: 006-0175-016
Ord. No. 3911
Enacted: Aug 2, 1977
Construction Date: c. 1910

[1718 Capitol Avenue](#)

APN: 006-0176-003
Ord. No. 3911
Enacted: Aug 2, 1977
Construction Date: c. 1910

[1720 Capitol Avenue](#)

APN: 006-0176-004
Ord. No. 3911
Enacted: Aug 2, 1977
Construction Date: 1893

[1725 Capitol Avenue](#)

APN: 006-0175-021
Ord. No. 3911
Enacted: Aug 2, 1977
Construction Date: c. 1870
MOVED FROM 1715 8th ST

[1730 Capitol Avenue](#)

APN: 006-0176-005
Ord. No. 3911
Enacted: Aug 2, 1977
Construction Date: c. 1870-1875

[1800-1802 Capitol Avenue](#)

APN: 007-0142-002
Ord. No. 82-046
Enacted: Jun 15, 1982
Construction Date: 1929

[1801 Capitol Avenue](#)

APN: 007-0141-020
Ord. No. 82-046
Enacted: Jun 15, 1982
Construction Date: 1929

Note: Addresses of properties may not be all the addresses associated with the property; address shown reflect the address assigned to the parcel by the Sacramento County Recorder's Office.

SACRAMENTO REGISTER OF HISTORIC AND CULTURAL RESOURCES

[1806 Capitol Avenue](#)

APN: 007-0142-004
Ord. No. 82-046
Enacted: Jun 15, 1982
Construction Date: 1914-1915

[1817 Capitol Avenue](#)

APN: 007-0141-014
Ord. No. 3911
Enacted: Aug 2, 1977
Construction Date: c. 1896

[1909 Capitol Avenue](#)

APN: 007-0143-012
Ord. No. 82-089
Enacted: Nov 3, 1982
Construction Date: c. 1905

[2015 Capitol Avenue](#)

APN: 007-0145-009
Ord. No. 82-046
Enacted: Jun 15, 1982
Construction Date: 1924

[2117 Capitol Avenue](#)

APN: 007-0151-017
Ord. No. 3911
Enacted: Aug 2, 1977
Construction Date: 1889
MOVED FROM 2301 L Street

[2200 Capitol Avenue](#)

APN: 007-0154-003
Ord. No. 3911
Enacted: Aug 2, 1977
Construction Date: c. 1877

[2209 Capitol Avenue](#)

APN: 007-0153-016
Ord. No. 3911
Enacted: Aug 2, 1977
Construction Date: 1901

[2210 Capitol Avenue](#)

APN: 007-0154-005
Ord. No. 3911
Enacted: Aug 2, 1977
Construction Date: 1902

[2231 & 2223 Capitol Avenue](#) (pictured below)

APN: 007-0153-013
Ord. No. 82-046
Enacted: Jun 15, 1982
Construction Date: 1938-1939



[2300 Capitol Avenue & 1301 23rd Street](#)

APN: 007-0156-002
Ord. No. 3911
Enacted: Aug 2, 1977
Construction Date: c. 1895

[2301 Capitol Avenue](#)

APN: 007-0155-016
Ord. No. 3911
Enacted: Aug 2, 1977
Construction Date: c. 1905-1910

[2305 Capitol Avenue](#)

APN: 007-0155-015
Ord. No. 3911
Enacted: Aug 2, 1977
Construction Date: 1906

[2315 Capitol Avenue](#)

APN: 007-0155-019
Ord. No. 3911
Enacted: Aug 2, 1977
Construction Date: 1906

[2320 Capitol Avenue](#)

APN: 007-0156-007
Ord. No. 3911
Enacted: Aug 2, 1977
Construction Date: 1894

Note: Addresses of properties may not be all the addresses associated with the property; address shown reflect the address assigned to the parcel by the Sacramento County Recorder's Office.

SACRAMENTO REGISTER OF HISTORIC AND CULTURAL RESOURCES

[2417 Capitol Avenue](#)

APN: 007-0161-015
Ord. No. 3911
Enacted: Aug 2, 1977
Construction Date: 1898

[2500 Capitol Avenue](#)

APN: 007-0164-003
Ord. No. 3911
Enacted: Aug 2, 1977
Construction Date: c. 1880

[2514 Capitol Avenue](#)

APN: 007-0164-006
Ord. No. 3911
Enacted: Aug 2, 1977
Construction Date: 1903

[2515 Capitol Avenue](#)

APN: 007-0163-014
Ord. No. 3911
Enacted: Aug 2, 1977
Construction Date: 1911

[2526 Capitol Avenue](#)

APN: 007-0164-009
Ord. No. 3911
Enacted: Aug 2, 1977
Construction Date: 1904

[2527 Capitol Avenue](#)

APN: 007-0163-019
Ord. No. 3911
Enacted: Aug 2, 1977
Construction Date: 1894

[2530 Capitol Avenue](#)

APN: 007-0164-010
Ord. No. 3911
Enacted: Aug 2, 1977
Construction Date: c. 1905-1910

[2627-2629 Capitol Avenue](#)

APN: 007-0165-011
Ord. No. 3911
Enacted: Aug 2, 1977
Construction Date: c. 1905-1910

[2801 Capitol Avenue](#)

APN: 007-0450-003
Ord. No. 82-046
Enacted: Jun 15, 1982
Construction Date: 1849/1922

Capitol Mall:

[10th Street between L and N Streets](#) (pictured below)

APN: 006-0162-001
Ord. No. 82-046
Enacted: Jun 15, 1982
Construction Date: 1860-1874
Historic Name: State Capitol



[914 Capitol Mall](#) (pictured below)

APN: 006-0161-001
Ord. No. 82-046
Enacted: Jun 15, 1982
Construction Date: 1928
Historic Name: State Library and Courts Building



Note: Addresses of properties may not be all the addresses associated with the property; address shown reflect the address assigned to the parcel by the Sacramento County Recorder's Office.

SACRAMENTO REGISTER OF HISTORIC AND CULTURAL RESOURCES

[915 Capitol Mall](#)

APN: 006-0161-001

Ord. No. 82-046

Enacted: Jun 15, 1982

Construction Date: 1925

Historic Name: Jesse Unruh Building

Other: Office Building Number One



Carnation Avenue:

7041 Carnation Avenue

APN: 041-0066-007

Ord. No. 2007-059

Enacted: August 16, 2007

Construction Date: 1915

Note: Addresses of properties may not be all the addresses associated with the property; address shown reflect the address assigned to the parcel by the Sacramento County Recorder's Office.

Updated 2020

SACRAMENTO REGISTER OF HISTORIC AND CULTURAL RESOURCES

Dos Rios Road:

[700 Dos Rios Road](#)

APN: 001-0082-001

Ord. No. 2011-011

Enacted: Feb 15, 2011

Construction Date: 1942

Historic Name: Dos Rios School/Smythe Academy

Folsom Boulevard:

3720 Folsom Boulevard (*pictured below*)

APN: 008-0402-027

Ord. No. 2002-017

Enacted: May 27, 2002

Construction Date: 1915

Historic Name:

Sacramento Fire Department Chemical Company No. 4



Franklin Boulevard:

2801 Franklin Boulevard

APN: 018-0104-001

Ord. No. 2018-049

Enacted: November 27, 2018

Construction Date: 1949

Historic Name: Gunther's Ice Cream

Freeport Boulevard:

4701 Freeport Boulevard

APN: 018-0104-001

Ord. No. 2018-049

Enacted: November 27, 2018

Construction Date: 1964

Historic Name: Senator Savings and Loan

Granada Way:

3145 Granada Way (*pictured below*)

APN: 007-0123-134/037

Ord. No. 2005-065

Enacted: Aug 30, 2005

Construction Date: 1933

Historic Name: Sacramento Fire Station #4



Jibboom Street:

[400 Jibboom Street](#)

APN: 001-0190-004

Ord. No. 2001-011

Enacted: Feb 15, 2011

Construction Date: 1912

Historic Name: PG&E Sacramento River
Power Station "B"

[400 Jibboom Street](#) (in the Sacramento River)

APN: No APN

Ord. No. 2001-011

Enacted: Feb 15, 2011

Construction Date: 1921

Historic Name: Historic Water Intake Structure

Note: Addresses of properties may not be all the addresses associated with the property; address shown reflect the address assigned to the parcel by the Sacramento County Recorder's Office.

SACRAMENTO REGISTER OF HISTORIC AND CULTURAL RESOURCES

McKinley Boulevard:

3330 McKinley Boulevard
APN: 004-0221-001
Ord. No. 2018-049
Enacted: November 27, 2018
Construction Date: 1959
Historic Name: Iva Gard Shepard Garden & Arts Center



[3919 McKinley Boulevard](#) (pictured above)
APN: 004-0111-014
Ord. No. 94-533
Enacted: Aug 30, 1994
Construction Date: 1937-1938
Historic Name: Theodore Judah Elementary School

Montgomery Way:

2761 Montgomery Way (pictured below)
APN: 013-0231-015
Ord. No. 2005-019
Enacted: March 15, 2005
Construction Date: 1927
Historic Name: J.C. Carly House



2640 Montgomery Way (pictured above)
APN: 013-0232-002
Ord. No. 2018-0051
Enacted: December 4, 2018
Construction Date: 1923
Historic Name: Fallon/Kimberlin House

2672 Montgomery Way
APN: 013-0232-006
Ord. No. 2018-0051
Enacted: December 4, 2018
Construction Date: 1923
Historic Name: Barr-Wixson House

Richards Boulevard:

950 Richards Boulevard
APN: 001-0031-008
Ord. No. 2011-011
Enacted: Feb 15, 2011
Construction Date: 1951
Historic Name: Coffin-Reddington Drugs

[1100 Richards Boulevard](#)
APN: 001-0090-005
Ord. No. 2011-011
Enacted: Feb 15, 2011
Construction Date: 1948-1949
Historic Name: Zellerbach Paper Company

Note: Addresses of properties may not be all the addresses associated with the property; address shown reflect the address assigned to the parcel by the Sacramento County Recorder's Office.

SACRAMENTO REGISTER OF HISTORIC AND CULTURAL RESOURCES

Riverside Boulevard:

6125 Riverside Boulevard (*pictured below*)
APN: 029-0010-008
Ord. No. 2009-039
Enacted: Aug 25, 2009
Construction Date: c. 1960
Historic Name: Pimentel's Ingelside Café
Other: The Trap



Sacramento River:

In the Sacramento River, connecting at approximately [400 Jibboom Street](#)
APN: 001-0910-004
Historic Name: Water Intake Structure

Stockton Boulevard:

[1601, 1661, 1724 Stockton Boulevard & 1671 Alhambra Boulevard](#) (*pictured below*)
APN: 007-0353-004,005,006,007
Ord. No. 83-115
Enacted: Sep 28, 1983
Historic Name: Libby, McNeil, and Libby Fruit and Vegetable Cannery



Sacramento City College:

3835 Freeport Boulevard (*pictured below*)
APN: 013-0010-005
Ord. No. 96-009
Enacted: Apr 2, 1996
Construction Date: 1938-1939
Historic Name: Sacramento Junior College
-Aeronautical Addition
-Engineering Technology Building (Fine Arts Center)
-Fine Arts Building (Auditorium)
-Gymnasium



Sutterville Road:

2750 Sutterville Road
APN: 019-0010-010-0000
Ord. No. 2013-0030
Enacted: November 19, 2013
Construction Date: 1925
Historic Name: Sacramento Children's Home

Note: Addresses of properties may not be all the addresses associated with the property; address shown reflect the address assigned to the parcel by the Sacramento County Recorder's Office.

SACRAMENTO REGISTER OF HISTORIC AND CULTURAL RESOURCES

Swantson Drive:

1121 Swantson Drive (*pictured below*)
APN: 012-0113-016
Ord. No. 2020-011
Enacted: Feb 25, 2020
Construction Date: 1934
Historic Name: Welch House



SACRAMENTO REGISTER OF HISTORIC AND CULTURAL RESOURCES

2.1.4 Bridges, Memorials, Statues, Monuments, Parks and Sites

[A.J Stevens Statue \(Cesar Chavez Plaza Park\)](#)

APN: 006-0042-001
Ord. No. 83-115
Enacted: Sept 28, 1983
Construction Date: 1888

[Coleman Memorial \(Cesar Chavez Plaza Park\)](#)

(pictured below)
APN: 006-0042-001
Ord. No. 83-115
Enacted: Sep 28, 1983
Construction Date: 1926



Alhambra Theater Fountain (pictured below)

[1025 Alhambra Boulevard](#)

APN: 007-0123-046
Ord. No. 82-046
Enacted: Jun 15, 1982
Construction Date: 1927
Historic Name: Alhambra Theater Fountain



[Callahan Memorial \(Southside Park\)](#)

APN: 009-0420-001
Ord. No. 83-115
Enacted: Sep 28, 1983
Construction Date: 1934

[Jibboom Street Bridge \(Discovery Park\)](#)

APN: NO APN
Ord. No. 2011-011
Enacted: Feb 15, 2011
Construction Date: 1931
Historic Name: Jibboom Street Bridge

State Office of Capitol Grounds (Capitol Park)

APN: 006-0162-001
Ord. No. 83-115
Enacted: Sep 28, 1983
Construction Date: 1860-1874

Bell & Cupola Monuments (pictured below)

5990 H Street
APN: 005-0241-001
Ord. No. 2010-039
Enacted: Nov 16, 2010
Construction Date: July 1855
Historic Name: Bell & Cupola



Note: Addresses of properties may not be all the addresses associated with the property; address shown reflect the address assigned to the parcel by the Sacramento County Recorder's Office.

CITY OF SACRAMENTO

SACRAMENTO REGISTER OF HISTORIC AND CULTURAL RESOURCES

2.2 ADOPTED HISTORIC DISTRICTS

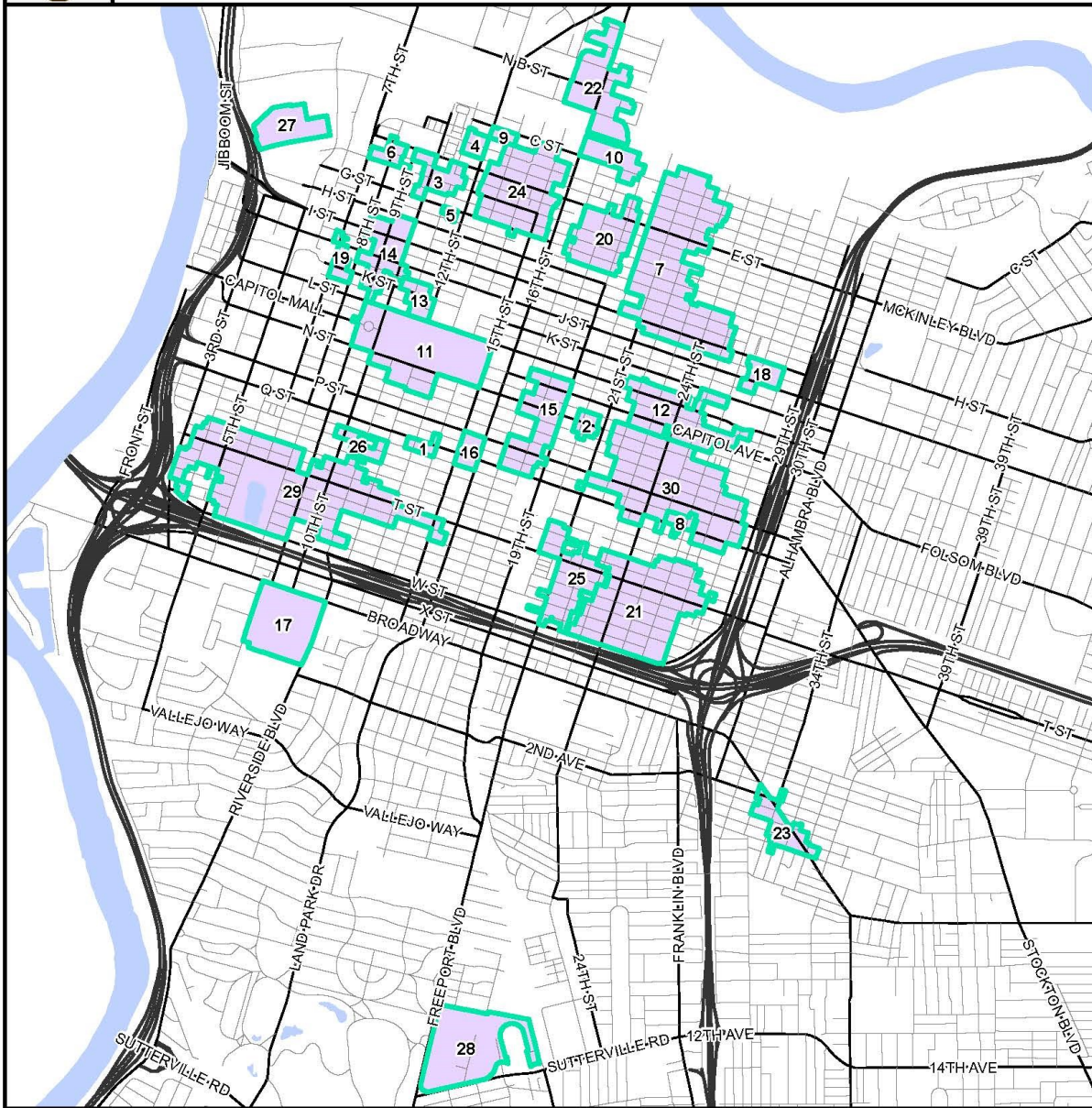
Updated 2020

SACRAMENTO REGISTER OF HISTORIC AND CULTURAL RESOURCES



City of Sacramento Historic Districts

July 15th, 2020



Legend

Adopted Historic Districts

0 1,500 3,000
Feet

N

Community Development Department | July 15, 2020
D:\SD_GIS\Projects\Historic_Districts_Survey_Areas

ID	Name	ID	Name	ID	Name
1	1200-1300 Q Street	11	Capitol	21	Newton Booth
2	20th and N Street	12	Capitol Mansions	22	North 16th Street
3	Alkali Flat Central	13	Cathedral Square	23	Oak Park
4	Alkali Flat North	14	[Cesar Chavez Memorial] Plaza Park	24	Old Washington School
5	Alkali Flat South	15	East End	25	Poverty Ridge
6	Alkali Flat West	16	Fremont Park	26	R Street
7	Boulevard Park	17	Historic City Cemetery	27	Railyards
8	Bungalow Row	18	Marshall Park	28	Sacramento City College
9	C Street Commercial	19	Merchant Street	29	South Side
10	C Street Industrial	20	New Washington School	30	Winn Park

2.2.1 1200-1300 Q Street Historic District



Ordinance # 85-076
July 30, 1985
Updated by: Ordinance # 2019-0052
December 10, 2019

Updated 2020

SACRAMENTO REGISTER OF HISTORIC AND CULTURAL RESOURCES

1200-1300 Q Street Historic District

The 1200-1300 Q Street Historic District is located within Sacramento's original 1848 street grid and consists of approximately one-and-a-half city blocks bounded by the tracks of the Regional Transit light rail to the south on Whitney and Quill alleys, a parking lot to the east of 13th Street, and recent apartment building infill to the north along Q Street and to the east on 14th Street. The district primarily consists of a grouping of late nineteenth- and early twentieth-century single-family houses arranged along the south side of Q Street, as well as three houses of a similar age and style that were relocated from Alkali Flat to 14th Street.

The 1200-1300 Q Street Historic District contains a grouping of high basement houses that offers a glimpse of what many of Sacramento's streets looked like in the late nineteenth century. Although Sacramento's 1848 city grid officially extended as far south as Y Street (present-day Broadway) in the nineteenth century, R Street represented the de facto southern city limit. The Sacramento Valley Railroad (SVRR) ran along the top of a levee at R Street, which had been constructed in 1854 as part of efforts to protect Sacramento from the floods that periodically devastated the city. With the R Street levee in place, Q Street became the southernmost street upon which Sacramentans might build their family houses. The levee, however, did not have the effect city planners intended. During particularly severe floods in the winter of 1861-1862, it trapped floodwaters within the city, worsening the effects of the floods.

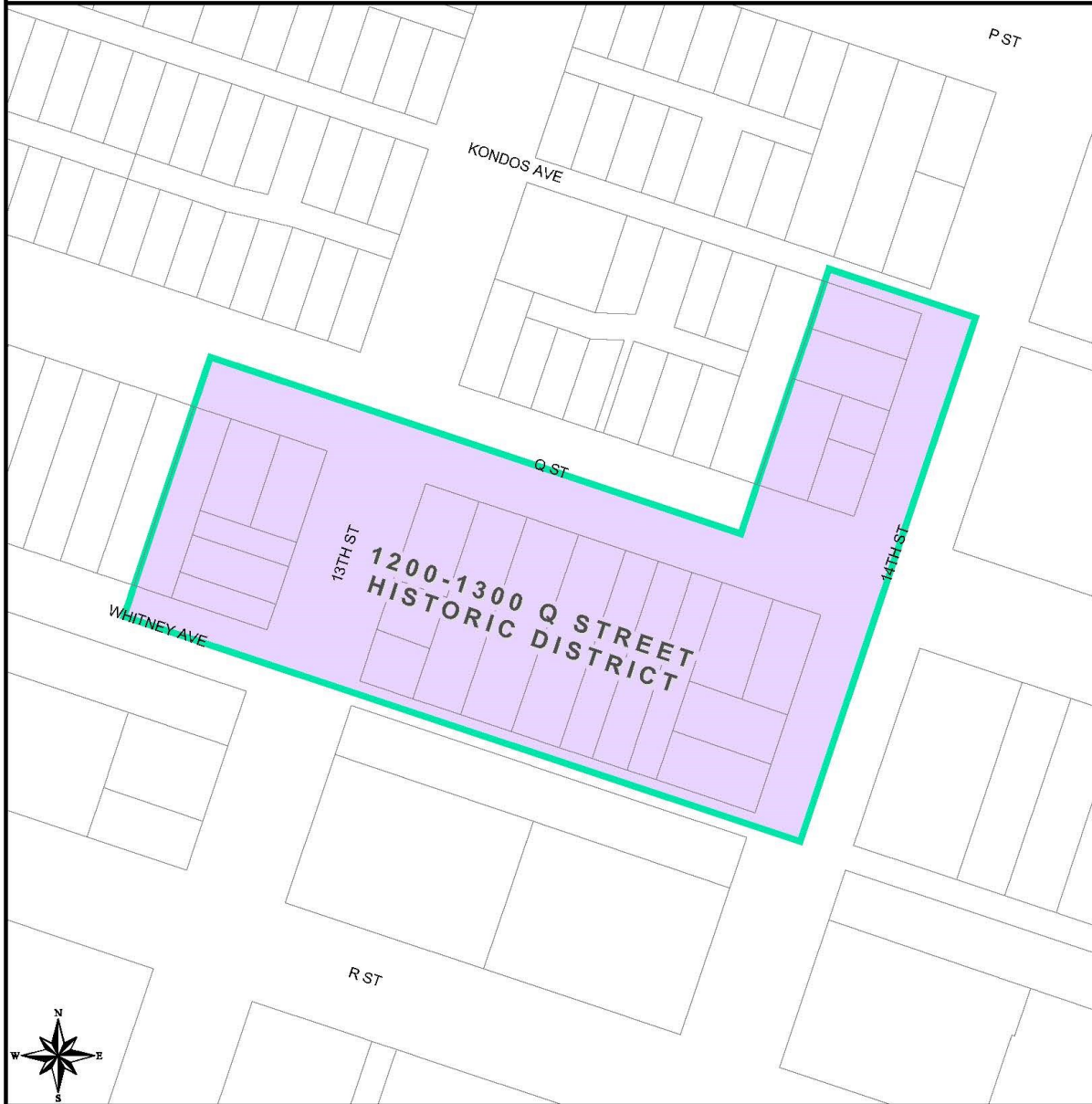
The period of significance for the 1200-1300 Q Street Historic District begins with the improvement of flood control measures in Sacramento after the redirection of the American River in 1868 and ends with the start of passenger service on the Western Pacific Railroad tracks on Whitney and Quill alleys in 1910, which brought increasing industrialization to the once quiet neighborhood and began its gradual fragmentation.

Architectural Styles: Italianate, Queen Anne, Stick/Eastlake, Folk Victorian, Classical Revival, Classic Box, Prairie, Craftsman, Vernacular

Ordinance # 85-076
July 30, 1985
Updated by: Ordinance # 2019-0052
December 10, 2019

Updated 2020

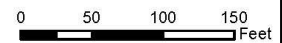
City of Sacramento Historic Resources



Geographic Information System

1200-1300 Q Street Historic District

Ordinance # 85-076 July 30th, 1985
Updated by: Ordinance 2019-0052 December 10th, 2019



- Parcels
- 1200-1300 Q Street
- Other Historic Districts

SACRAMENTO REGISTER OF HISTORIC AND CULTURAL RESOURCES

NAME Historic District Contributing (C) and Non-Contributing (NC) Resources

Address	Parcel Number	Historic Status
13th Street		
1701 13TH ST	006-0285-024	Non-Contributing
1710 13TH ST	006-0282-015	Non-Contributing
1711 13TH ST	006-0285-002	Contributing
1712 13TH ST	006-0282-016	Contributing
1714 13TH ST	006-0282-017	Contributing
1715 13TH ST	006-0285-001	Contributing
14th Street		
1616 14TH ST	006-0284-012	Contributing
1622 14TH ST	006-0284-013	Contributing
1626 14TH ST	006-0284-014	Contributing
1712 14TH ST	006-0285-013	Contributing
1714 14TH ST	006-0285-014	Contributing
Q Street		
1226 Q ST	006-0282-012	Contributing
1232 Q ST	006-0282-013	Non-Contributing
1236 Q ST	006-0282-014	Non-Contributing
1304 Q ST	006-0285-005	Non-Contributing
1310 Q ST	006-0285-006	Contributing
1314 Q ST	006-0285-007	Contributing
1316 Q ST	006-0285-008	Contributing
1318 Q ST	006-0285-009	Contributing
1322 Q ST	006-0285-010	Contributing
1325 Q ST	006-0284-016	Contributing
1326 Q ST	006-0285-011	Contributing
1330 Q ST	006-0285-012	Contributing
1331 Q ST	006-0284-015	Contributing

Note: Addresses of properties may not be all the addresses associated with the property; address shown reflect the address assigned to the parcel by the Sacramento County Recorder's Office.

2.2.3 20th and N Streets Historic District



Ordinance # 85-076
July 30, 1985
Updated by Ordinance # 2019-0052
December 10, 2019

Updated: 2020

SACRAMENTO REGISTER OF HISTORIC AND CULTURAL RESOURCES

20th and N Streets Historic District

The 20th and N Streets Historic District preserves a small cluster of late nineteenth- and early twentieth-century buildings located between the East End Historic District and Winn Park Historic District. The district's core buildings were erected over an approximately twenty-two-year period, between 1888 and 1910. Until the final decades of the nineteenth century, the area in question was situated at the eastern edge of the most developed parts of the city, far removed from the dense residential and commercial areas that marked Sacramento's crowded West End. By 1895, the area surrounding 20th and N streets was densely populated with residents and businesses.

The growth of this section of the city can be attributed to the completion of streetcar lines that connected the "Old City" of Sacramento to the soon-to-be neighborhoods of Midtown and the East End, so named because of its location east of the Capitol. The electrified routes along M and P streets, which both began their operations during the early 1890s, and the subsequent streetcar extensions along 20th and 21st streets, provided convenient transportation access to the area. Aside from a few homes that were constructed during the late 1880s, such as that of 1320 20th Street, the residences of the 20th and N Streets Historic District were built during the 1890s and the first years of the twentieth century. This pattern of development aligns with trends nationwide as residents in cities across the country migrated from dense urban centers to streetcar suburbs that emerged along streetcar around the turn of the century.

Architectural Styles: Italianate, Queen Anne, Folk Victorian, Colonial Revival, Classic Box, Classical Revival, Prairie

Ordinance # 85-076
July 30, 1985
Updated by Ordinance # 2019-0052
December 10, 2019

Updated: 2020


City of Sacramento Historic Resources



Geographic Information System

20th and N Streets Historic District

Ordinance # 85-076 July 30th, 1985
Boundaries Revised: Ordinance # 2019-0052 December 10th, 2019



- Parcel
- 20th and N Streets
- Other Historic District

SACRAMENTO REGISTER OF HISTORIC AND CULTURAL RESOURCES

Contributing (C) and Non-Contributing (NC) Resources

Address	Parcel Number	Historic Status
20th Street		
1316 20TH ST	007-0144-007	Non-Contributing
1319 20TH ST	007-0146-014	Non-Contributing
1320 20TH ST	007-0144-008	Contributing
1401 20TH ST	007-0245-003	Contributing
1412 20TH ST	007-0243-011	Contributing
1413 20TH ST	007-0245-002	Non-Contributing
1415 20TH ST	007-0245-001	Contributing
1417 20TH ST	007-0245-021	Contributing
N Street		
1926 N ST	007-0243-009	Contributing
1927 N ST	007-0144-010	Contributing
1930 N ST	007-0243-010	Contributing
1931 N ST	007-0144-009	Contributing
2001 N ST	007-0146-013	Contributing
2004 N ST	007-0245-004	Non-Contributing
2005 N ST	007-0146-012	Non-Contributing
2008 N ST	007-0245-005	Contributing
2009 N ST	007-0146-011	Contributing
2010 N ST	007-0245-006	Non-Contributing
2012 N ST	007-0245-007	Contributing
2015 N ST	007-0146-010	Contributing
2016 N ST	007-0245-008	Contributing
2021 N ST	007-0146-015	Contributing
2022 N ST	007-0245-009	Non-Contributing
2024 N ST	007-0245-010	Contributing

Note: Addresses of properties may not be all the addresses associated with the property; address shown reflect the address assigned to the parcel by the Sacramento County Recorder's Office.

2.2.4 Alkali Flat Central Historic District



Ordinance #2004-048
September 7, 2004

Updated 2020

SACRAMENTO REGISTER OF HISTORIC AND CULTURAL RESOURCES

Alkali Flat Central Historic District

Alkali Flat is Sacramento's oldest existing residential neighborhood. Once part of a dry lakebed, it was named after the chalky, white deposits of alkali that were left on the streets after the floods that periodically affected the area. After a devastating fire in 1852 destroyed 70 percent of Sacramento, the city began to rebuild, often in fireproof brick. This included some houses in the new residential neighborhood of Alkali Flat, which emerged on the undeveloped land north of G Street.

Thanks to its convenient location near the city's central business district, Alkali Flat became the home of Sacramento's elite throughout the mid- to late nineteenth century. Governors, legislators, business and industry leaders, newly wealthy merchants, artists, physicians, and all manner of the local gentry settled in Alkali Flat. Among them was J. Neely Johnson, the fourth governor of California whose Greek Revival home still stands at 1029 F Street. Alkali Flat's affluent and influential residents filled the neighborhood with mansions and stately homes that were built in the most fashionable architectural styles of the time, many on lots with verdant gardens surrounded by wrought iron or picket fences.

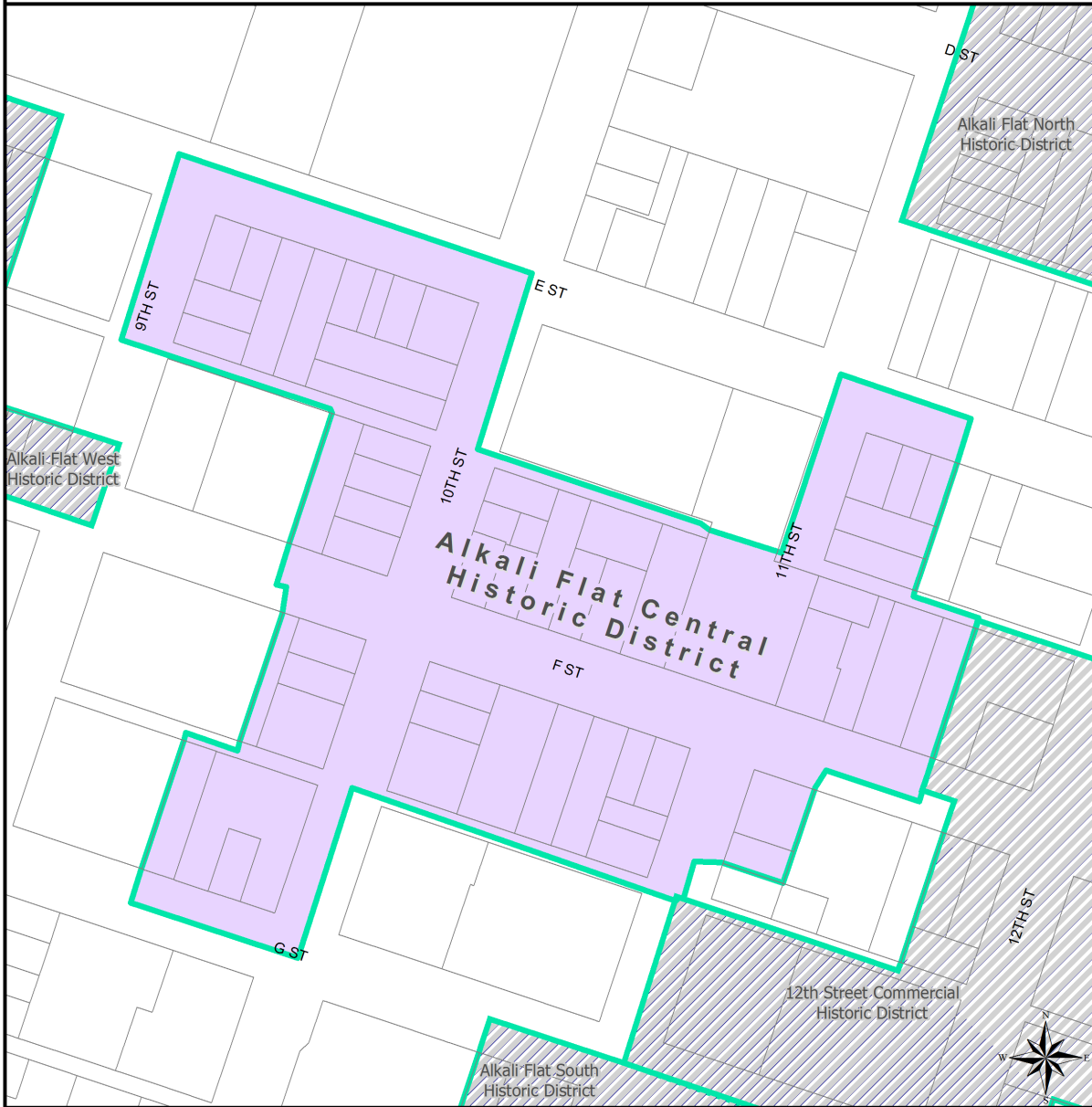
Period of Significance: The period of significance for the Alkali Flat Central Historic District, Alkali Flat North Historic District, Alkali Flat South Historic District, and Alkali Flat West Historic District begins with Sacramento's efforts to rebuild after the fire of 1852 and concludes with the end of streetcar service to the neighborhood in 1936, which increased the neighborhood's isolation from the rest of the city and contributed, along with the effects of the Great Depression, to declining development and investment in the neighborhood. The transition also coincided with Alkali Flat's evolution into a predominately working-class neighborhood.

Architectural Styles: Greek Revival, Gothic Revival, Italianate, Queen Anne, Stick/Eastlake, Moorish Revival, Federal, Second Empire, Classical Revival, Prairie, Craftsman, Folk Victorian, Vernacular

Ordinance #2004-048
September 7, 2004

Updated 2020


City of Sacramento Historic Resources



Geographic Information System

Alkali Flat Central Historic District

Ordinance # 2004-048 September 7th, 2004



- Parcels
- Alkali Flat Central
- Other Historic Districts

SACRAMENTO REGISTER OF HISTORIC AND CULTURAL RESOURCES

Alkali Flat Central Contributing and Non-Contributing Resources

Number	Street	Parcel Number	Status
511	9TH ST	002-0112-002	Non-Contributing
515	9TH ST	002-0112-001	Contributing
502	10TH ST	002-0112-010	Contributing
508	10TH ST	002-0112-011	Contributing
512	10TH ST	002-0112-012	Contributing
516	10TH ST	002-0112-013	Contributing
517	10TH ST	002-0116-040	Contributing
519	10TH ST	002-0116-041	Non-Contributing
521	10TH ST	002-0116-042	Contributing
522	10TH ST	002-0112-014	Contributing
524	10TH ST	002-0112-015	Contributing
530	10TH ST	002-0112-016	Contributing
600	10TH ST	002-0151-010	Non-Contributing
601	10TH ST	002-0155-032	Contributing
604	10TH ST	002-0151-011	Contributing
605	10TH ST	002-0155-031	Contributing
608	10TH ST	002-0151-012	Contributing
615	10TH ST	002-0155-040	Non-Contributing
616	10TH ST	002-0151-013	Contributing
618	10TH ST	002-0151-014	Non-Contributing
620	10TH ST	002-0151-015	Non-Contributing
624	10TH ST	002-0151-016	Non-Contributing
511	11TH ST	002-0116-002	Contributing
515	11TH ST	002-0116-001	Contributing
516	11TH ST	002-0116-037	Non-Contributing
517	11TH ST	002-0116-048	Contributing
518	11TH ST	002-0116-038	Non-Contributing
524	11TH ST	002-0116-023	Non-Contributing
600	11TH ST	002-0155-037	Contributing
603	11TH ST	002-0157-003	Contributing
609	11TH ST	002-0157-002	Non-Contributing
612	11TH ST	002-0155-038	Contributing
613	11TH ST	002-0157-001	Non-Contributing
614	11TH ST	002-0155-039	Contributing
900	E ST	002-0112-003	Contributing
906	E ST	002-0112-004	Contributing
912	E ST	002-0112-005	Contributing
914	E ST	002-0112-006	Contributing
916	E ST	002-0112-007	Contributing
918	E ST	002-0112-026	Contributing
922	E ST	002-0112-025	Contributing

Note: Addresses of properties may not be all the addresses associated with the property; address shown reflect the address assigned to the parcel by the Sacramento County Recorder's Office.

SACRAMENTO REGISTER OF HISTORIC AND CULTURAL RESOURCES

Number	Street		Parcel Number	Status
1100	E	ST	002-0116-003	Contributing
1106	E	ST	002-0116-004	Contributing
1110	E	ST	002-0116-005	Contributing
924	F	ST	002-0151-009	Non-Contributing
1001	F	ST	002-0116-022	Contributing
1007	F	ST	002-0116-021	Contributing
1010	F	ST	002-0155-033	Contributing
1011	F	ST	002-0116-020	Contributing
1015	F	ST	002-0116-045	Contributing
1017	F	ST	002-0116-051	Non-Contributing
1020	F	ST	002-0155-034	Contributing
1021	F	ST	002-0116-046	Contributing
1024	F	ST	002-0155-035	Contributing
1026	F	ST	002-0155-036	Contributing
1029	F	ST	002-0116-039	Contributing
1101	F	ST	002-0116-047	Non-Contributing
1101	F	ST	002-0116-054	Non-Contributing
1105	F	ST	002-0116-053	Contributing
1107	F	ST	002-0116-050	Contributing
1115	F	ST	002-0116-049	Contributing
1117	F	ST	002-0116-013	Contributing
917	G	ST	002-0151-030	Contributing
919	G	ST	002-0151-027	Non-Contributing
921	G	ST	002-0151-018	Non-Contributing
925	G	ST	002-0151-017	Contributing

Note: Addresses of properties may not be all the addresses associated with the property; address shown reflect the address assigned to the parcel by the Sacramento County Recorder's Office.

2.2.6 Alkali Flat South Historic District



Ordinance #2004-048
September 7, 2004
Updated by Ordinance # 2019-055
December 10, 2019

Updated 2020

Alkali Flat South Historic District

Alkali Flat is Sacramento's oldest existing residential neighborhood. Once part of a dry lakebed, it was named after the chalky, white deposits of alkali that were left on the streets after the floods that periodically affected the area. After a devastating fire in 1852 destroyed 70 percent of Sacramento, the city began to rebuild, often in fireproof brick. This included some houses in the new residential neighborhood of Alkali Flat, which emerged on the undeveloped land north of G Street.

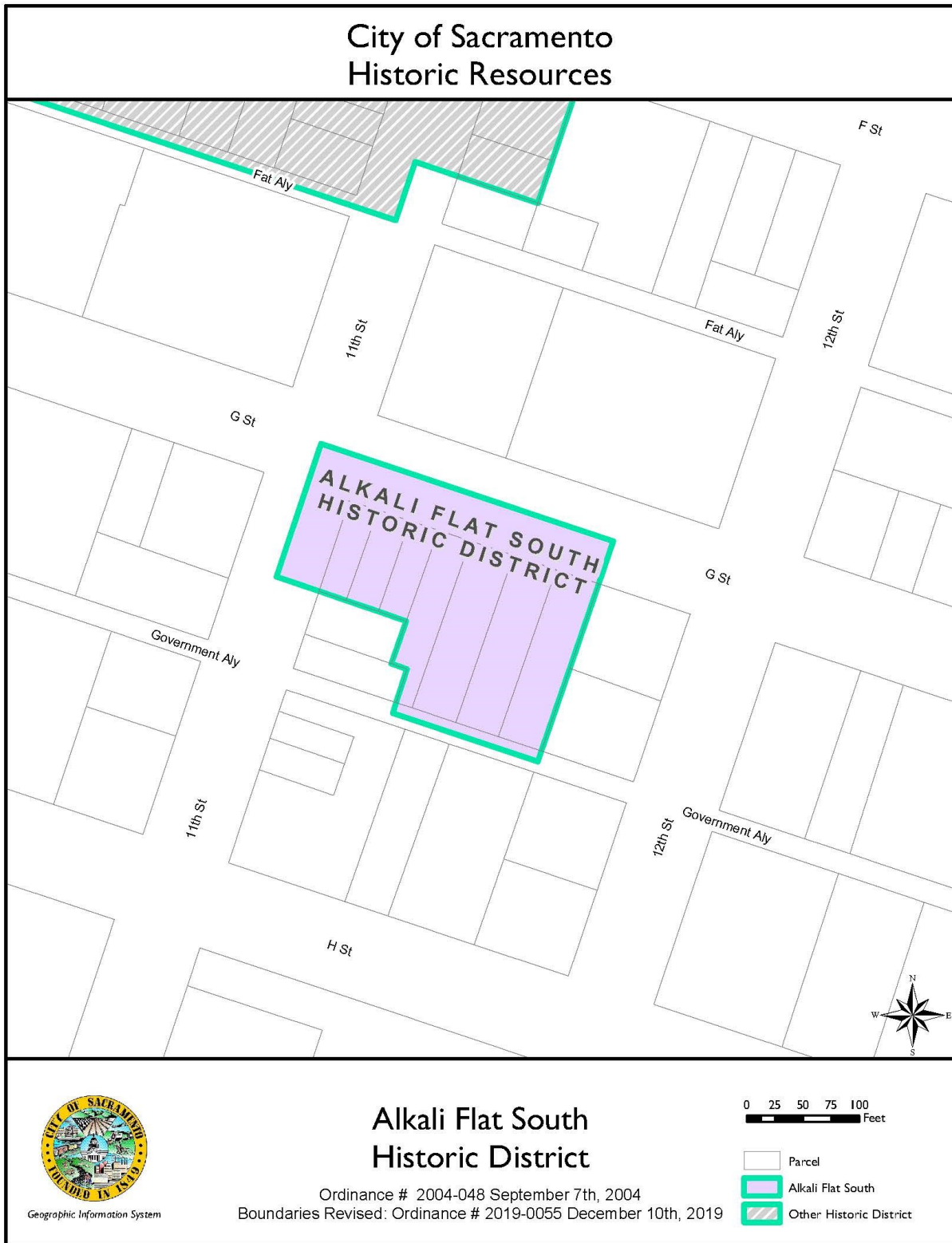
Thanks to its convenient location near the city's central business district, Alkali Flat became the home of Sacramento's elite throughout the mid- to late nineteenth century. Governors, legislators, business and industry leaders, newly wealthy merchants, artists, physicians, and all manner of the local gentry settled in Alkali Flat. Among them was J. Neely Johnson, the fourth governor of California whose Greek Revival home still stands at 1029 F Street. Alkali Flat's affluent and influential residents filled the neighborhood with mansions and stately homes that were built in the most fashionable architectural styles of the time, many on lots with verdant gardens surrounded by wrought iron or picket fences.

The period of significance for the Alkali Flat Central Historic District, Alkali Flat North Historic District, Alkali Flat South Historic District, and Alkali Flat West Historic District begins with Sacramento's efforts to rebuild after the fire of 1852 and concludes with the end of streetcar service to the neighborhood in 1936, which increased the neighborhood's isolation from the rest of the city and contributed, along with the effects of the Great Depression, to declining development and investment in the neighborhood. The transition also coincided with Alkali Flat's evolution into a predominately working-class neighborhood.

Architectural Styles: Greek Revival, Gothic Revival, Italianate, Queen Anne, Stick/Eastlake, Moorish Revival, Federal, Second Empire, Classical Revival, Prairie, Craftsman, Folk Victorian, Vernacular

Ordinance #2004-048
September 7, 2004
Updated by Ordinance # 2019-055
December 10, 2019

Updated 2020



SACRAMENTO REGISTER OF HISTORIC AND CULTURAL RESOURCES

Alkali Flat South Contributing and Non-Contributing Resources

Number	Street	Parcel Number	Status
1022	G ST	002-0154-008	Contributing
1100	G ST	002-0156-003	Non-Contributing
1104	G ST	002-0156-004	Non-Contributing
1106	G ST	002-0156-005	Contributing
1108	G ST	002-0156-006	Contributing
1112	G ST	002-0156-008	Contributing
1118	G ST	002-0156-009	Contributing
1120	G ST	002-0156-010	Contributing

Note: Addresses of properties may not be all the addresses associated with the property; address shown reflect the address assigned to the parcel by the Sacramento County Recorder's Office.

Updated 2020

2.2.8 Boulevard Park Historic District



Ordinance # 85-076
July 30, 1985
Updated by Ordinance # 2019-0052
December 10, 2019

Updated 2020

SACRAMENTO REGISTER OF HISTORIC AND CULTURAL RESOURCES

2.2.9 Boulevard Park Historic District

Development of the blocks that became Boulevard Park began with the State Agricultural Society's decision to make Sacramento the permanent home of the State Fair in 1861. At that time, a plot of land – bounded by E, H, 20th, and 22nd streets – was set aside as the location for the State Fair's fairgrounds. The fairgrounds included a racetrack and stock grounds and were quickly expanded in 1862 to include an additional six blocks between B, E, 20th, and 22nd streets. A new horse-drawn streetcar line was constructed in 1871 to improve access to the fairgrounds, which brought visitors from the Central Pacific passenger depot downtown to the fairgrounds on H Street.

The start of streetcar service down H Street spurred Sacramento's eastward expansion. Residential development up until this period had been primarily concentrated in the central business district downtown, where the commercial waterfront, railyards, industries, and state government offices were located. The availability of employment opportunities attracted large numbers of people to the downtown area who not only worked in the businesses downtown but often lived in the immediate area. The introduction of streetcars in the late nineteenth century shifted residential development to outlying areas of the city. New residences and businesses, including some of the most prominent homes in Sacramento, sprang up along the streetcar line on H Street. The emergence of residential suburbs to the east of downtown accelerated with the electrification of the city's streetcar system in 1890.

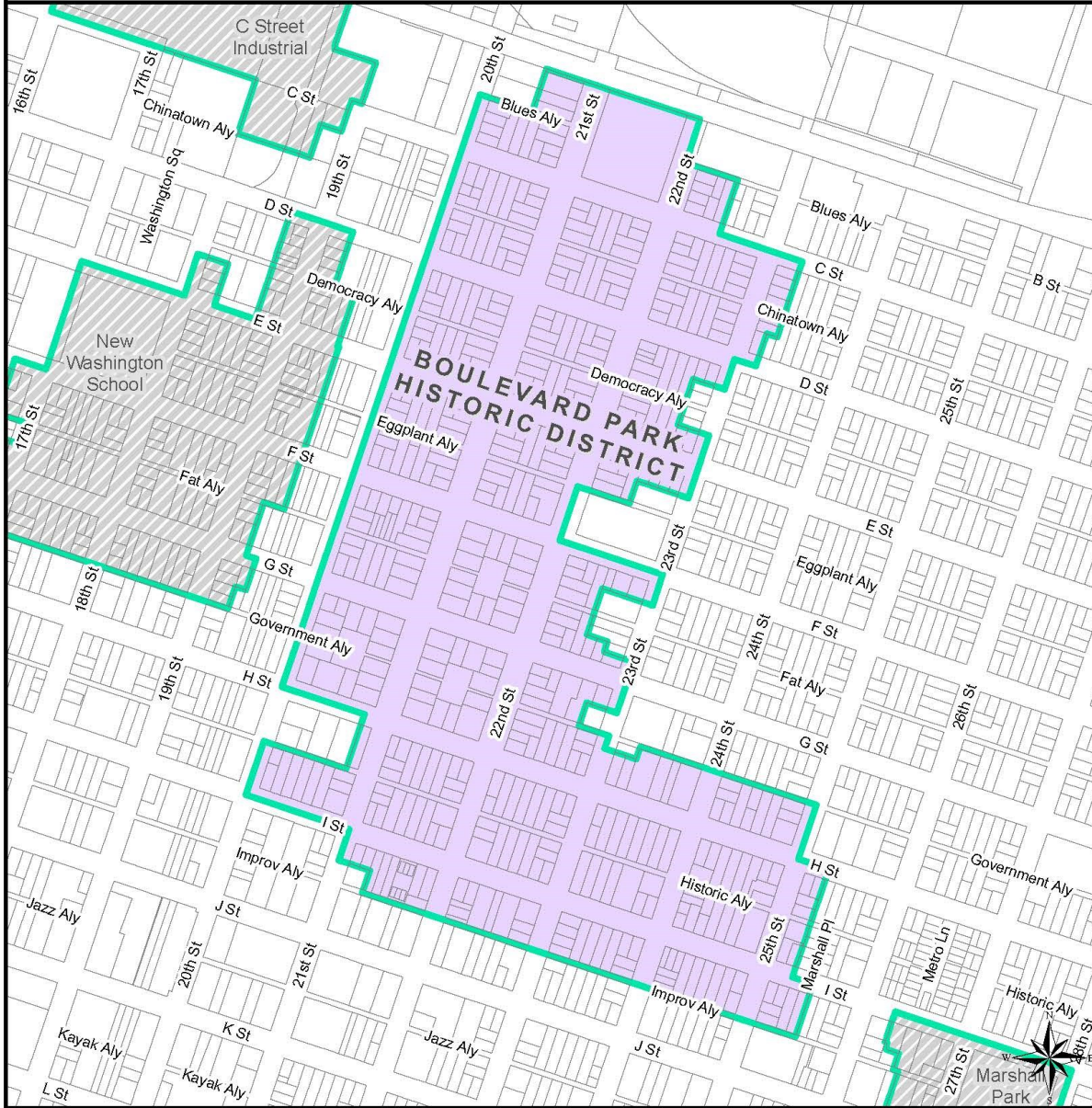
The period of significance for the Boulevard Park Historic District begins with the establishment of the streetcar line on H Street in 1871, which spurred early residential development in the area, and concludes with the end of streetcar service to the area in 1946.

Architectural Styles: Italianate, Stick/Eastlake, Queen Anne, Folk Victorian, Shingle, Classical Revival, Colonial Revival, Classic Box, Tudor, Beaux Arts, Mission Revival, Spanish Eclectic, Mediterranean Revival, Art Deco, Prairie, Craftsman, Minimal Traditional, Vernacular, Landscape

Ordinance # 85-076
July 30, 1985
Updated by Ordinance # 2019-0052
December 10, 2019

Updated 2020

City of Sacramento Historic Resources



Geographic Information System

Boulevard Park Historic District

Ordinance # 85-076 July 30th, 1985
Boundaries Revised: Ordinance # 2019-0052 December 10th, 2019

0 125 250 375 500
Feet

- Parcel
- Boulevard Park
- Other Historic District

SACRAMENTO REGISTER OF HISTORIC AND CULTURAL RESOURCES

Contributing (C) and Non-Contributing (NC) Resources

Address	Parcel Number	Historic Status
20th Street		
217 20TH ST	003-0074-020	Non-Contributing
219 20TH ST	003-0074-019	Non-Contributing
221 20TH ST	003-0074-018	Non-Contributing
309 20TH ST	003-0075-032	Non-Contributing
313 20TH ST	003-0075-001	Contributing
317 20TH ST	003-0075-024	Non-Contributing
321 20TH ST	003-0075-023	Contributing
409 20TH ST	003-0125-002	Contributing
415 20TH ST	003-0125-001	Non-Contributing
417 20TH ST	003-0125-024	Contributing
421 20TH ST	003-0125-023	Contributing
511 20TH ST	003-0126-002	Contributing
515 20TH ST	003-0126-001	Contributing
517 20TH ST	003-0126-025	Contributing
521 20TH ST	003-0126-024	Contributing
605 20TH ST	003-0175-003	Contributing
609 20TH ST	003-0175-002	Non-Contributing
615 20TH ST	003-0175-001	Non-Contributing
617 20TH ST	003-0175-023	Non-Contributing
623 20TH ST	003-0175-022	Contributing
707 20TH ST	003-0176-002	Contributing
715 20TH ST	003-0176-001	Non-Contributing
717 20TH ST	003-0176-016	Non-Contributing
817 20TH ST	007-0015-017	Contributing
204 21ST ST	003-0074-022	Non-Contributing
21st Street		
205 21ST ST	003-0081-001	Non-Contributing
210 21ST ST	003-0074-007	Contributing
214 21ST ST	003-0074-008	Contributing
216 21ST ST	003-0074-009	Non-Contributing
222 21ST ST	003-0074-010	Contributing
226 21ST ST	003-0074-011	Contributing

Note: Addresses of properties may not be all the addresses associated with the property; address shown reflect the address assigned to the parcel by the Sacramento County Recorder's Office.

SACRAMENTO REGISTER OF HISTORIC AND CULTURAL RESOURCES

Contributing (C) and Non-Contributing (NC) Resources

Address	Parcel Number	Historic Status
21st Street		
230 21ST ST	003-0074-012	Contributing
301 21ST ST	003-0082-004	Contributing
304 21ST ST	003-0075-010	Contributing
305 21ST ST	003-0082-003	Contributing
309 21ST ST	003-0082-002	Non-Contributing
310 21ST ST	003-0075-011	Non-Contributing
314 21ST ST	003-0075-012	Contributing
315 21ST ST	003-0082-001	Contributing
316 21ST ST	003-0075-013	Contributing
317 21ST ST	003-0082-024	Contributing
321 21ST ST	003-0082-023	Contributing
322 21ST ST	003-0075-014	Contributing
325 21ST ST	003-0082-022	Contributing
326 21ST ST	003-0075-015	Contributing
330 21ST ST	003-0075-016	Contributing
331 21ST ST	003-0082-021	Contributing
400 21ST ST	003-0125-009	Contributing
403 21ST ST	003-0131-004	Contributing
404 21ST ST	003-0125-010	Contributing
405 21ST ST	003-0131-003	Contributing
408 21ST ST	003-0125-011	Contributing
409 21ST ST	003-0131-002	Contributing
414 21ST ST	003-0125-012	Contributing
415 21ST ST	003-0131-001	Contributing
416 21ST ST	003-0125-013	Contributing
417 21ST ST	003-0131-024	Contributing
420 21ST ST	003-0125-014	Contributing
421 21ST ST	003-0131-023	Contributing
426 21ST ST	003-0125-015	Contributing
427 21ST ST	003-0131-022	Contributing
430 21ST ST	003-0125-016	Non-Contributing
431 21ST ST	003-0131-021	Contributing
501 21ST ST	003-0132-004	Contributing
502 21ST ST	003-0126-009	Contributing

Note: Addresses of properties may not be all the addresses associated with the property; address shown reflect the address assigned to the parcel by the Sacramento County Recorder's Office.

SACRAMENTO REGISTER OF HISTORIC AND CULTURAL RESOURCES

Contributing (C) and Non-Contributing (NC) Resources		
Address	Parcel Number	Historic Status
21st Street		
504 21ST ST	003-0126-010	Non-Contributing
507 21ST ST	003-0132-003	Contributing
509 21ST ST	003-0132-002	Contributing
510 21ST ST	003-0126-011	Contributing
512 21ST ST	003-0126-012	Non-Contributing
515 21ST ST	003-0132-001	Non-Contributing
516 21ST ST	003-0126-013	Contributing
517 21ST ST	003-0132-022	Contributing
520 21ST ST	003-0126-014	Contributing
521 21ST ST	003-0132-021	Non-Contributing
524 21ST ST	003-0126-015	Contributing
529 21ST ST	003-0132-020	Contributing
530 21ST ST	003-0126-016	Contributing
531 21ST ST	003-0132-019	Contributing
600 21ST ST	003-0175-010	Contributing
604 21ST ST	003-0175-011	Contributing
607 21ST ST	003-0181-002	Contributing
610 21ST ST	003-0175-012	Contributing
612 21ST ST	003-0175-013	Contributing
615 21ST ST	003-0181-001	Contributing
616 21ST ST	003-0175-014	Contributing
617 21ST ST	003-0181-015	Contributing
617 21ST ST	003-0181-016	Contributing
626 21ST ST	003-0175-015	Contributing
630 21ST ST	003-0175-016	Contributing
700 21ST ST	003-0176-007	Contributing
701 21ST ST	003-0182-003	Contributing
709 21ST ST	003-0182-002	Contributing
710 21ST ST	003-0176-008	Contributing
714 21ST ST	003-0176-009	Contributing
715 21ST ST	003-0182-001	Contributing
717 21ST ST	003-0182-016	Contributing
718 21ST ST	003-0176-010	Contributing
725 21ST ST	003-0182-015	Contributing

Note: Addresses of properties may not be all the addresses associated with the property; address shown reflect the address assigned to the parcel by the Sacramento County Recorder's Office.

SACRAMENTO REGISTER OF HISTORIC AND CULTURAL RESOURCES

Contributing (C) and Non-Contributing (NC) Resources

Address	Parcel Number	Historic Status
21st Street		
726 21ST ST	003-0176-011	Contributing
801 21ST ST	007-0021-003	Contributing
809 21ST ST	007-0021-002	Contributing
815 21ST ST	007-0021-001	Contributing
816 21ST ST	007-0015-008	Non-Contributing
817 21ST ST	007-0021-021	Contributing
820 21ST ST	007-0015-009	Contributing
821 21ST ST	007-0021-026	Contributing
22nd Street		
0 22ND ST	003-0133-026	Non-Contributing
217 22ND ST	003-0083-016	Contributing
221 22ND ST	003-0083-017	Non-Contributing
225 22ND ST	003-0083-011	Contributing
231 22ND ST	003-0083-010	Non-Contributing
300 22ND ST	003-0082-009	Contributing
301 22ND ST	003-0084-004	Contributing
305 22ND ST	003-0084-003	Contributing
308 22ND ST	003-0082-010	Contributing
309 22ND ST	003-0084-002	Contributing
310 22ND ST	003-0082-011	Contributing
314 22ND ST	003-0082-012	Contributing
315 22ND ST	003-0084-001	Contributing
316 22ND ST	003-0082-013	Contributing
317 22ND ST	003-0084-024	Contributing
317 22ND ST	003-0084-025	Non-Contributing
320 22ND ST	003-0082-014	Contributing
321 22ND ST	003-0084-023	Contributing
327 22ND ST	003-0084-022	Non-Contributing
328 22ND ST	003-0082-015	Contributing
330 22ND ST	003-0082-016	Contributing
331 22ND ST	003-0084-021	Contributing
400 22ND ST	003-0131-009	Contributing
401 22ND ST	003-0133-004	Non-Contributing
406 22ND ST	003-0131-010	Contributing
407 22ND ST	003-0133-025	Non-Contributing

Note: Addresses of properties may not be all the addresses associated with the property; address shown reflect the address assigned to the parcel by the Sacramento County Recorder's Office.

SACRAMENTO REGISTER OF HISTORIC AND CULTURAL RESOURCES

Contributing (C) and Non-Contributing (NC) Resources

Address	Parcel Number	Historic Status
22nd Street		
410 22ND ST	003-0131-011	Non-Contributing
411 22ND ST	003-0133-002	Non-Contributing
414 22ND ST	003-0131-012	Contributing
415 22ND ST	003-0133-001	Non-Contributing
416 22ND ST	003-0131-013	Contributing
417 22ND ST	003-0133-024	Contributing
420 22ND ST	003-0131-014	Contributing
423 22ND ST	003-0133-023	Contributing
424 22ND ST	003-0131-015	Contributing
425 22ND ST	003-0133-022	Contributing
430 22ND ST	003-0131-016	Contributing
431 22ND ST	003-0133-021	Non-Contributing
500 22ND ST	003-0132-009	Contributing
501 22ND ST	003-0134-004	Contributing
504 22ND ST	003-0132-010	Contributing
505 22ND ST	003-0134-003	Contributing
509 22ND ST	003-0134-002	Contributing
510 22ND ST	003-0132-011	Contributing
514 22ND ST	003-0132-012	Contributing
515 22ND ST	003-0134-001	Contributing
516 22ND ST	003-0132-013	Non-Contributing
601 22ND ST	003-0183-004	Contributing
605 22ND ST	003-0183-003	Contributing
609 22ND ST	003-0183-002	Contributing
610 22ND ST	003-0181-007	Contributing
614 22ND ST	003-0181-008	Contributing
615 22ND ST	003-0183-001	Contributing
617 22ND ST	003-0183-023	Contributing
618 22ND ST	003-0181-009	Contributing
623 22ND ST	003-0183-022	Contributing
624 22ND ST	003-0181-010	Contributing
627 22ND ST	003-0183-021	Contributing
630 22ND ST	003-0181-011	Contributing
700 22ND ST	003-0182-006	Contributing

Note: Addresses of properties may not be all the addresses associated with the property; address shown reflect the address assigned to the parcel by the Sacramento County Recorder's Office.

SACRAMENTO REGISTER OF HISTORIC AND CULTURAL RESOURCES

Contributing (C) and Non-Contributing (NC) Resources

Address	Parcel Number	Historic Status
22nd Street		
705 22ND ST	003-0184-003	Contributing
708 22ND ST	003-0182-007	Non-Contributing
709 22ND ST	003-0184-002	Contributing
714 22ND ST	003-0182-008	Non-Contributing
715 22ND ST	003-0184-001	Contributing
716 22ND ST	003-0182-009	Contributing
717 22ND ST	003-0184-022	Contributing
721 22ND ST	003-0184-021	Contributing
727 22ND ST	003-0184-020	Contributing
810 22ND ST	007-0021-011	Contributing
814 22ND ST	007-0021-012	Contributing
815 22ND ST	007-0023-001	Contributing
816 22ND ST	007-0021-025	Contributing
819 22ND ST	007-0023-022	Contributing
821 22ND ST	007-0023-021	Contributing
909 22ND ST	007-0024-004	Non-Contributing
911 22ND ST	007-0024-001	Non-Contributing
911 22ND ST	007-0024-024	Non-Contributing
914 22ND ST	007-0022-012	Non-Contributing
23rd Street		
300 23RD ST	003-0084-009	Contributing
301 23RD ST	003-0086-004	Contributing
304 23RD ST	003-0084-010	Contributing
307 23RD ST	003-0086-003	Contributing
309 23RD ST	003-0086-002	Contributing
310 23RD ST	003-0084-011	Contributing
314 23RD ST	003-0084-012	Contributing
315 23RD ST	003-0086-001	Contributing
316 23RD ST	003-0084-013	Contributing
317 23RD ST	003-0086-025	Contributing
320 23RD ST	003-0084-014	Contributing
321 23RD ST	003-0086-024	Contributing
324 23RD ST	003-0084-015	Contributing
330 23RD ST	003-0084-016	Contributing

Note: Addresses of properties may not be all the addresses associated with the property; address shown reflect the address assigned to the parcel by the Sacramento County Recorder's Office.

SACRAMENTO REGISTER OF HISTORIC AND CULTURAL RESOURCES

Contributing (C) and Non-Contributing (NC) Resources

Address	Parcel Number	Historic Status
23rd Street		
600 23RD ST	003-0183-010	Contributing
716 23RD ST	003-0184-011	Non-Contributing
720 23RD ST	003-0184-012	Contributing
808 23RD ST	007-0023-010	Contributing
811 23RD ST	007-0025-022	Non-Contributing
814 23RD ST	007-0023-011	Contributing
816 23RD ST	007-0023-012	Contributing
820 23RD ST	007-0023-013	Contributing
905 23RD ST	007-0026-003	Non-Contributing
910 23RD ST	007-0024-011	Non-Contributing
911 23RD ST	007-0026-002	Non-Contributing
914 23RD ST	007-0024-012	Contributing
915 23RD ST	007-0026-001	Non-Contributing
24th Street		
717 24TH ST	003-0192-023	Contributing
721 24TH ST	003-0192-022	Non-Contributing
813 24TH ST	007-0031-001	Contributing
817 24TH ST	007-0031-021	Contributing
820 24TH ST	007-0025-008	Non-Contributing
821 24TH ST	007-0031-024	Non-Contributing
827 24TH ST	007-0031-019	Contributing
911 24TH ST	007-0032-003	Contributing
912 24TH ST	007-0026-011	Contributing
913 24TH ST	007-0032-002	Contributing
914 24TH ST	007-0026-012	Non-Contributing
915 24TH ST	007-0032-001	Contributing
25th Street		
716 25TH ST	003-0192-013	Contributing
722 25TH ST	003-0192-014	Contributing
806 25TH ST	007-0031-010	Non-Contributing
811 25TH ST	007-0033-002	Contributing
814 25TH ST	007-0031-011	Non-Contributing
815 25TH ST	007-0033-001	Non-Contributing
817 25TH ST	007-0033-022	Contributing

Note: Addresses of properties may not be all the addresses associated with the property; address shown reflect the address assigned to the parcel by the Sacramento County Recorder's Office.

SACRAMENTO REGISTER OF HISTORIC AND CULTURAL RESOURCES

Contributing (C) and Non-Contributing (NC) Resources

Address	Parcel Number	Historic Status
25th Street		
911 25TH ST	007-0034-002	Contributing
914 25TH ST	007-0032-013	Contributing
915 25TH ST	007-0034-001	Contributing
B Street		
B ST	003-0074-004	Non-Contributing
2000 C ST	003-0075-029	Contributing
2005 C ST	003-0074-017	Non-Contributing
2005 C ST	003-0075-031	Contributing
2006 C ST	003-0075-028	Contributing
2009 C ST	003-0074-016	Non-Contributing
2012 C ST	003-0075-005	Contributing
2014 C ST	003-0075-006	Contributing
2015 C ST	003-0074-015	Contributing
2018 C ST	003-0075-007	Contributing
2019 C ST	003-0074-014	Contributing
2023 C ST	003-0074-013	Non-Contributing
2026 C ST	003-0075-008	Contributing
2030 C ST	003-0075-009	Non-Contributing
2106 C ST	003-0082-005	Non-Contributing
2114 C ST	003-0082-006	Contributing
2118 C ST	003-0082-007	Contributing
2122 C ST	003-0082-008	Contributing
2205 C ST	003-0083-009	Contributing
2207 C ST	003-0083-018	Non-Contributing
2208 C ST	003-0084-005	Contributing
2210 C ST	003-0084-006	Contributing
2215 C ST	003-0083-008	Contributing
2220 C ST	003-0084-007	Non-Contributing
2222 C ST	003-0084-008	Contributing
D Street		
2000 D ST	003-0125-003	Contributing
2001 D ST	003-0075-022	Contributing
2005 D ST	003-0075-021	Contributing
2006 D ST	003-0125-004	Contributing

Note: Addresses of properties may not be all the addresses associated with the property; address shown reflect the address assigned to the parcel by the Sacramento County Recorder's Office.

SACRAMENTO REGISTER OF HISTORIC AND CULTURAL RESOURCES

Contributing (C) and Non-Contributing (NC) Resources

Address	Parcel Number	Historic Status
D Street		
2008 D ST	003-0125-005	Contributing
2009 D ST	003-0075-020	Non-Contributing
2012 D ST	003-0125-006	Contributing
2015 D ST	003-0075-019	Contributing
2016 D ST	003-0125-007	Contributing
2019 D ST	003-0075-018	Contributing
2021 D ST	003-0075-017	Non-Contributing
2022 D ST	003-0125-008	Contributing
2108 D ST	003-0131-005	Contributing
2109 D ST	003-0082-020	Contributing
2111 D ST	003-0082-019	Contributing
2112 D ST	003-0131-006	Non-Contributing
2116 D ST	003-0131-007	Non-Contributing
2119 D ST	003-0082-018	Contributing
2120 D ST	003-0131-008	Contributing
2123 D ST	003-0082-017	Contributing
2209 D ST	003-0084-020	Contributing
2210 D ST	003-0133-005	Contributing
2212 D ST	003-0133-006	Contributing
2215 D ST	003-0084-019	Contributing
2219 D ST	003-0084-018	Contributing
2220 D ST	003-0133-007	Contributing
2221 D ST	003-0084-017	Contributing
2222 D ST	003-0133-008	Contributing
2224 D ST	003-0133-009	Contributing
2230 D ST	003-0133-010	Contributing
2301 D ST	003-0086-023	Contributing
E Street		
0 E ST	003-0125-022	Non-Contributing
2000 E ST	003-0126-003	Contributing
2004 E ST	003-0126-004	Contributing
2005 E ST	003-0125-021	Contributing
2011 E ST	003-0125-020	Non-Contributing

Note: Addresses of properties may not be all the addresses associated with the property; address shown reflect the address assigned to the parcel by the Sacramento County Recorder's Office.

SACRAMENTO REGISTER OF HISTORIC AND CULTURAL RESOURCES

Contributing (C) and Non-Contributing (NC) Resources

Address	Parcel Number	Historic Status
E Street		
2012 E ST	003-0126-005	Contributing
2015 E ST	003-0125-019	Contributing
2016 E ST	003-0126-006	Contributing
2017 E ST	003-0125-018	Contributing
2022 E ST	003-0126-007	Contributing
2025 E ST	003-0125-017	Contributing
2026 E ST	003-0126-008	Non-Contributing
2106 E ST	003-0132-005	Contributing
2109 E ST	003-0131-020	Contributing
2112 E ST	003-0132-006	Contributing
2114 E ST	003-0132-007	Contributing
2115 E ST	003-0131-019	Contributing
2118 E ST	003-0132-008	Contributing
2119 E ST	003-0131-018	Contributing
2125 E ST	003-0131-017	Contributing
2208 E ST	003-0134-005	Contributing
2209 E ST	003-0133-020	Contributing
2214 E ST	003-0134-006	Contributing
2215 E ST	003-0133-019	Contributing
2218 E ST	003-0134-007	Contributing
2219 E ST	003-0133-018	Contributing
2220 E ST	003-0134-008	Contributing
2223 E ST	003-0133-017	Contributing
2225 E ST	003-0133-016	Contributing
2226 E ST	003-0134-009	Contributing
2229 E ST	003-0133-015	Non-Contributing
2230 E ST	003-0134-010	Contributing
F Street		
2001 F ST	003-0126-023	Non-Contributing
2004 F ST	003-0175-004	Contributing
2005 F ST	003-0126-022	Contributing
2009 F ST	003-0126-021	Contributing
2010 F ST	003-0220-004	Non-Contributing
2010 F ST	003-0220-001	Non-Contributing
2012 F ST	003-0175-006	Contributing

Note: Addresses of properties may not be all the addresses associated with the property; address shown reflect the address assigned to the parcel by the Sacramento County Recorder's Office.

SACRAMENTO REGISTER OF HISTORIC AND CULTURAL RESOURCES

Contributing (C) and Non-Contributing (NC) Resources

Address	Parcel Number	Historic Status
F Street		
2015 F ST	003-0126-019	Contributing
2016 F ST	003-0175-008	Contributing
2017 F ST	003-0126-020	Non-Contributing
2019 F ST	003-0126-018	Contributing
2020 F ST	003-0175-009	Contributing
2027 F ST	003-0126-017	Contributing
2100 F ST	003-0181-003	Contributing
2107 F ST	003-0132-018	Contributing
2111 F ST	003-0132-017	Contributing
2112 F ST	003-0181-004	Contributing
2117 F ST	003-0132-016	Contributing
2119 F ST	003-0132-015	Contributing
2120 F ST	003-0181-005	Contributing
2130 F ST	003-0181-006	Non-Contributing
2131 F ST	003-0132-014	Contributing
2208 F ST	003-0183-005	Contributing
2210 F ST	003-0183-006	Non-Contributing
2216 F ST	003-0183-007	Contributing
2220 F ST	003-0183-024	Contributing
Fat Alley		
2011 FAT ALLEY	003-0220-002	Non-Contributing
2013 FAT ALLEY	003-0220-003	Non-Contributing
2017 FAT ALLEY	003-0220-005	Non-Contributing
G Street		
2000 G ST	003-0176-003	Non-Contributing
2001 G ST	003-0175-021	Contributing
2006 G ST	003-0176-004	Contributing
2007 G ST	003-0175-020	Non-Contributing
2009 G ST	003-0175-019	Contributing
2015 G ST	003-0175-018	Contributing
2016 G ST	003-0176-005	Contributing
2018 G ST	003-0176-006	Non-Contributing
2021 G ST	003-0175-017	Contributing
2101 G ST	003-0181-014	Contributing

Note: Addresses of properties may not be all the addresses associated with the property; address shown reflect the address assigned to the parcel by the Sacramento County Recorder's Office.

SACRAMENTO REGISTER OF HISTORIC AND CULTURAL RESOURCES

Contributing (C) and Non-Contributing (NC) Resources

Address	Parcel Number	Historic Status
G Street		
2110 G ST	003-0182-004	Contributing
2115 G ST	003-0181-013	Contributing
2119 G ST	003-0181-012	Contributing
2120 G ST	003-0182-005	Contributing
2203 G ST	003-0183-020	Contributing
2207 G ST	003-0183-019	Contributing
2208 G ST	003-0184-004	Contributing
2210 G ST	003-0184-005	Contributing
2211 G ST	003-0183-018	Non-Contributing
2216 G ST	003-0184-023	Non-Contributing
2217 G ST	003-0183-017	Contributing
2219 G ST	003-0183-016	Contributing
2222 G ST	003-0184-008	Contributing
2230 G ST	003-0184-009	Contributing
2231 G ST	003-0183-015	Contributing
H Street		
2001 H ST	003-0176-015	Contributing
2013 H ST	003-0176-012	Contributing
2015 H ST	003-0176-019	Contributing
2029 H ST	003-0176-013	Non-Contributing
2030 H ST	007-0015-007	Contributing
2101 H ST	003-0182-014	Contributing
2106 H ST	007-0021-004	Contributing
2110 H ST	007-0021-005	Non-Contributing
2114 H ST	007-0021-006	Non-Contributing
2115 H ST	003-0182-013	Contributing
2118 H ST	007-0021-007	Non-Contributing
2119 H ST	003-0182-012	Contributing
2120 H ST	007-0021-008	Contributing
2124 H ST	007-0021-009	Non-Contributing
2130 H ST	007-0021-010	Contributing
2131 H ST	003-0182-017	Contributing
2200 H ST	007-0023-002	Contributing
2201 H ST	003-0184-019	Contributing

Note: Addresses of properties may not be all the addresses associated with the property; address shown reflect the address assigned to the parcel by the Sacramento County Recorder's Office.

SACRAMENTO REGISTER OF HISTORIC AND CULTURAL RESOURCES

Contributing (C) and Non-Contributing (NC) Resources

Address	Parcel Number	Historic Status
H Street		
2204 H ST	007-0023-003	Contributing
2208 H ST	007-0023-004	Non-Contributing
2211 H ST	003-0184-018	Contributing
2215 H ST	003-0184-017	Non-Contributing
2216 H ST	007-0023-005	Contributing
2218 H ST	007-0023-006	Contributing
2219 H ST	003-0184-016	Contributing
2222 H ST	007-0023-007	Contributing
2223 H ST	003-0184-015	Contributing
2227 H ST	003-0184-014	Contributing
2228 H ST	007-0023-008	Non-Contributing
2230 H ST	007-0023-009	Contributing
2231 H ST	003-0184-013	Contributing
2300 H ST	007-0025-020	Contributing
2301 H ST	003-0186-016	Non-Contributing
2304 H ST	007-0025-021	Contributing
2307 H ST	003-0186-015	Contributing
2308 H ST	007-0025-002	Contributing
2309 H ST	003-0186-014	Contributing
2312 H ST	007-0025-003	Contributing
2318 H ST	007-0025-004	Contributing
2319 H ST	003-0186-013	Contributing
2320 H ST	007-0025-005	Non-Contributing
2321 H ST	003-0186-012	Contributing
2324 H ST	007-0025-006	Contributing
2325 H ST	003-0186-011	Non-Contributing
2330 H ST	007-0025-007	Contributing
2400 H ST	007-0031-002	Contributing
2401 H ST	003-0192-021	Contributing
2404 H ST	007-0031-003	Contributing
2405 H ST	003-0192-020	Contributing
2406 H ST	007-0031-004	Contributing
2409 H ST	003-0192-019	Contributing
2412 H ST	007-0031-005	Contributing

Note: Addresses of properties may not be all the addresses associated with the property; address shown reflect the address assigned to the parcel by the Sacramento County Recorder's Office.

SACRAMENTO REGISTER OF HISTORIC AND CULTURAL RESOURCES

Contributing (C) and Non-Contributing (NC) Resources

Address	Parcel Number	Historic Status
H Street		
2414 H ST	007-0031-006	Contributing
2415 H ST	003-0192-026	Contributing
2417 H ST	003-0192-017	Contributing
2420 H ST	007-0031-007	Contributing
2423 H ST	003-0192-016	Contributing
2426 H ST	007-0031-008	Contributing
2430 H ST	007-0031-009	Contributing
2431 H ST	003-0192-015	Contributing
2500 H ST	007-0033-003	Contributing
2504 H ST	007-0033-004	Contributing
H ST	003-0192-025	Non-Contributing
I Street		
2001 I ST	007-0015-016	Contributing
2005 I ST	007-0015-015	Non-Contributing
2011 I ST	007-0015-014	Contributing
2013 I ST	007-0015-013	Contributing
2019 I ST	007-0015-012	Contributing
2021 I ST	007-0015-011	Contributing
2031 I ST	007-0015-010	Contributing
2100 I ST	007-0022-002	Contributing
2101 I ST	007-0021-027	Contributing
2105 I ST	007-0021-028	Contributing
2106 I ST	007-0022-003	Contributing
2108 I ST	007-0022-004	Contributing
2110 I ST	007-0022-005	Contributing
2111 I ST	007-0021-029	Contributing
2114 I ST	007-0022-006	Non-Contributing
2115 I ST	007-0021-030	Contributing
2119 I ST	007-0021-015	Non-Contributing
2120 I ST	007-0022-019	Non-Contributing
2120 I ST	007-0022-020	Non-Contributing
2120 I ST	007-0022-021	Non-Contributing
2120 I ST	007-0022-022	Non-Contributing
2120 I ST	007-0022-023	Non-Contributing

Note: Addresses of properties may not be all the addresses associated with the property; address shown reflect the address assigned to the parcel by the Sacramento County Recorder's Office.

SACRAMENTO REGISTER OF HISTORIC AND CULTURAL RESOURCES

Contributing (C) and Non-Contributing (NC) Resources

Address	Parcel Number	Historic Status
I Street		
2120 I ST	007-0022-024	Non-Contributing
2120 I ST	007-0022-025	Non-Contributing
2121 I ST	007-0021-014	Contributing
2125 I ST	007-0021-024	Contributing
2126 I ST	007-0022-026	Non-Contributing
2128 I ST	007-0022-027	Non-Contributing
2131 I ST	007-0021-023	Contributing
2200 I ST	007-0024-005	Non-Contributing
2201 I ST	007-0023-020	Contributing
2206 I ST	007-0024-006	Non-Contributing
2210 I ST	007-0024-007	Contributing
2215 I ST	007-0023-018	Contributing
2217 I ST	007-0023-017	Non-Contributing
2220 I ST	007-0024-008	Contributing
2221 I ST	007-0023-016	Contributing
2222 I ST	007-0024-009	Non-Contributing
2225 I ST	007-0023-015	Contributing
2226 I ST	007-0024-028	Non-Contributing
2231 I ST	007-0023-014	Contributing
2300 I ST	007-0026-004	Contributing
2301 I ST	007-0025-017	Non-Contributing
2307 I ST	007-0025-018	Non-Contributing
2309 I ST	007-0025-014	Non-Contributing
2310 I ST	007-0026-005	Contributing
2311 I ST	007-0025-013	Non-Contributing
2312 I ST	007-0026-006	Non-Contributing
2317 I ST	007-0025-019	Non-Contributing
2318 I ST	007-0026-007	Contributing
2322 I ST	007-0026-008	Contributing
2324 I ST	007-0026-009	Contributing
2325 I ST	007-0025-010	Non-Contributing
2329 I ST	007-0025-009	Contributing
2330 I ST	007-0026-010	Non-Contributing

Note: Addresses of properties may not be all the addresses associated with the property; address shown reflect the address assigned to the parcel by the Sacramento County Recorder's Office.

SACRAMENTO REGISTER OF HISTORIC AND CULTURAL RESOURCES

Contributing (C) and Non-Contributing (NC) Resources

Address	Parcel Number	Historic Status
I Street		
2400 I ST	007-0032-004	Contributing
2401 I ST	007-0031-018	Contributing
2402 I ST	007-0032-005	Contributing
2404 I ST	007-0032-006	Contributing
2405 I ST	007-0031-017	Contributing
2408 I ST	007-0032-007	Non-Contributing
2409 I ST	007-0031-016	Contributing
2412 I ST	007-0032-008	Non-Contributing
2413 I ST	007-0031-015	Contributing
2416 I ST	007-0032-009	Contributing
2417 I ST	007-0031-014	Contributing
2420 I ST	007-0032-010	Contributing
2421 I ST	007-0031-013	Non-Contributing
2424 I ST	007-0032-011	Non-Contributing
2425 I ST	007-0031-012	Contributing
2430 I ST	007-0032-012	Contributing
2500 I ST	007-0034-003	Contributing
2501 I ST	007-0033-021	Contributing
2504 I ST	007-0034-004	Contributing
2505 I ST	007-0033-020	Contributing
2508 I ST	007-0034-005	Contributing
2514 1/2 I ST	007-0034-006	Contributing
2211 I Street	007-0023-019	Contributing

Note: Addresses of properties may not be all the addresses associated with the property; address shown reflect the address assigned to the parcel by the Sacramento County Recorder's Office.

2.2.9 Bungalow Row Historic District



Ordinance # 2004-009
March 23, 2004
Updated by Ordinance #: 2019-054
December 10, 2019

Updated 2020

2.2.9 Bungalow Row Historic District

The Bungalow Row Historic District preserves a cohesive concentration of Craftsman bungalows situated along Q, 25th, and 26th streets. The houses were part of the wider development of streetcar suburbs at the turn of the twentieth century as middle-class residents began to move out of the overcrowded, dirty, and crime-ridden West End neighborhood in the downtown core in search of houses in cleaner, quieter, and more modern neighborhoods. The emergence of streetcar suburbs such as Bungalow Row aligned with a nationwide trend of cities growing outward along streetcar lines.

Bungalow Row developed on the city's eastern border, in an area where streetcar service was plentiful. Advertisements for houses in the neighborhood touted their proximity to the "P" line of the streetcar system just one block to the north. Maps show that by 1923, the neighborhood was surrounded by streetcar lines, with additional lines running down 28th, T, and 21st streets, in addition to P Street. One block to the south, the Southern Pacific Railroad's rail line ran down R Street, where a number of industrial businesses, including a lumber mill and construction materials yard, were located. Easy access to streetcars appealed to middle-class homebuyers, who sought the benefits of living farther from the city center but needed the means to travel to their workplaces downtown or at the canneries and other businesses east of the city.

District coincides with the period in which the contributing buildings were constructed, beginning in 1900 and ending in 1915.

Architectural Styles: Craftsman, Classical Revival/Vernacular

Ordinance # 2004-009
March 23, 2004
Updated by Ordinance #: 2019-054
December 10, 2019


City of Sacramento Historic Resources



Geographic Information System

Bungalow Row Historic District

Ordinance # 2004-009 March 23rd, 2004
Boundaries Revised: Ordinance # 2019-0054 December 10th, 2019



- Parcel
- Bungalow Row
- Other Historic District

SACRAMENTO REGISTER OF HISTORIC AND CULTURAL RESOURCES

Bungalow Row Historic District Contributing and Non-Contributing Resources

Number	Street		Parcel Number	Status
1617	25th	ST	007-0333-024	Contributing
1619	25th	ST	007-0333-023	Contributing
1611	26th	ST	007-0335-002	Contributing
1615	26th	ST	007-0335-001	Contributing
1616	26th	ST	007-0333-013	Contributing
1617	26th	ST	007-0333-022	Contributing
1619	26th	ST	007-0335-021	Contributing
1625	26th	ST	007-0335-022	Contributing
1626	26th	ST	007-0333-014	Non-Contributing
1631	26th	ST	007-0335-019	Contributing
2501	Q	ST	007-0333-022	Contributing
2505	Q	ST	007-0333-021	Contributing
2511	Q	ST	007-0333-020	Contributing
2515	Q	ST	007-0333-019	Contributing
2518	Q	ST	007-0334-005	Contributing
2519	Q	ST	007-0333-018	Contributing
2522	Q	ST	007-0334-006	Non-Contributing
2523	Q	ST	007-0333-017	Contributing
2526	Q	ST	007-0334-007	Contributing
2527	Q	ST	007-0333-016	Contributing
2531	Q	ST	007-0333-015	Contributing

Note: Addresses of properties may not be all the addresses associated with the property; address shown reflect the address assigned to the parcel by the Sacramento County Recorder's Office.

2.2.10 C Street Commercial Historic District



Ordinance # 85-076
July 30, 1985
Updated by Ordinance #: 2019-052
December 10, 2019

Updated 2020

2.2.10 C Street Commercial Historic District

The C Street Commercial Historic District preserves a small row of brick buildings that reflect the commercial and industrial character of Sacramento's northwest corner in the first half of the twentieth century. 12th Street has long been one of Sacramento's principal transportation, communication, and commercial corridors. During the Gold Rush, it operated as one of the early routes from the city to the gold fields of C Street, meanwhile, developed into one of the city's industrial hubs. Early in the city's history, the 1200 block of C Street was part of Alkali Flat, Sacramento's oldest standing residential neighborhood. While the neighborhood initially attracted the city's elite residents, Alkali Flat became increasingly industrial toward the turn of the century due to its proximity to the Central Pacific (later the Southern Pacific) depot and railroad tracks. Many of these industrial businesses were located along the railroad tracks that formed the neighborhood's northwest corner along B Street. By 1915, the north side of C Street consisted of two grain and flour mills and warehouses that were used to store agricultural implements and wine.

Alkali Flat's increasing industrialization and the resulting influx of laborers drove its affluent middle- and upper-class residents out to the newer residential neighborhoods that were developing to the south and east. Meanwhile, the automobile was becoming increasingly popular in the first decades of the Interurban railroads also contributed to the development of C Street. In 1928, Sacramento's interurban railroads combined into a single entity: the Sacramento Northern. In addition to passenger service, the Sacramento Northern interurban railroad also carried freight on an industrial belt line that traveled around the edge of the city. A portion of this freight line ran along C Street from 18th Street to 31st Street to serve the industrial areas along the city's based industries to those based on long-distance freight truck shipping.

Period of Significance: 1920-1930

Architectural Styles: Vernacular, Commercial Styles (One-Part Commercial Block)

Ordinance # 85-076
July 30, 1985
Updated by Ordinance #: 2019-052
December 10, 2019

Updated 2020

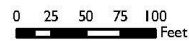
City of Sacramento Historic Resources



Geographic Information System

C Street Commercial Historic District

Ordinance # 85-076 July 30th, 1985
Updated: Ordinance # 2019-0052 December 10th, 2019



- Parcel
- C Street Commercial
- Other Historic District

SACRAMENTO REGISTER OF HISTORIC AND CULTURAL RESOURCES

Contributing (C) and Non-Contributing (NC) Resources

Address	Parcel Number	Historic Status
315 12TH ST	002-0082-001	Non-Contributing
1206 C ST	002-0082-002	Contributing
1218 C ST	002-0082-003	Contributing
1236 C ST	002-0082-004	Contributing

Note: Addresses of properties may not be all the addresses associated with the property; address shown reflect the address assigned to the parcel by the Sacramento County Recorder's Office.

2.2.12 Capitol Historic District



Ordinance # 85-076
July 30, 1985
Updated by Ordinance #: 2019-052
December 10, 2019

Updated May 2020

SACRAMENTO REGISTER OF HISTORIC AND CULTURAL RESOURCES

Capitol Historic District

Sacramento was chosen as the state capital of California in 1854 because of its central location, accessibility by steamships traveling up the Sacramento River, and the availability of accommodations for state legislators. In order to lure the capital to Sacramento amid fierce competition from other cities, the Sacramento City Council offered the state a public plaza on the block between I, J, 9th, and 10th streets (now Cesar Chavez Park) to serve as the site for the new State Capitol building. A lack of funding and lawsuits over the legality of the arrangement prevented the capitol from being constructed on the plaza, forcing the City to identify a new site for the building. In 1860, a new, four-block site, bounded by L, N, 10th, and 12th streets, was deeded to the state for the construction of the state capitol. The new site was advantageously located two blocks away from the city's business district and centered on M Street (later renamed Capitol Avenue), the city's widest street.

Groundbreaking for the California State Capitol building, designed by architect Reuben Clark, took place in 1860. The Classical Revival style building was designed to house the chambers of the state's legislative, executive, and judicial branches. Construction progressed slowly because of funding and supply shortages during the Civil War and devastating floods during the winter of 1861-1862, which required the building's foundation to be raised by six feet. Government activity began in the new building in 1869, although the building wasn't finally declared complete until 1874.

In the meantime, the Board of State Capitol Commissioners, which had been created to oversee the project, decided that the Capitol grounds should be expanded to create a suitably grand and parklike setting for the new capitol building. The resulting Capitol Park would occupy ten city blocks between L, N, 10th, and 15th streets. The commissioners first acquired the block between L, N, 14th, and 15th streets in 1870 to serve as the site for the future governor's mansion and then began the process of acquiring the remaining five blocks to the east of the Capitol. The last block became part of Capitol Park in 1872. The governor's mansion was completed on the northeast corner of the park as planned; however, no governor ever lived there, because legislators refused to fund decorations or furnishings for it. The building was converted into the State Printing Office and later demolished in the 1920s.

The landscaping of Capitol Park proceeded through the 1870s. By the end of the decade, its lawns were considered to be "unsurpassed in the State," and were "the subject of praise by all strangers visiting the State's property." The park was planted with 800 trees and flowering shrubs and designed in a typical Victorian style, with lanes laid out between beds of annual flowers and an elliptical carriage drive between the Capitol building, State Printing Office, and the Agricultural Pavilion, which was built on the southeast corner of the park in 1884 as an exhibition hall for the annual state fair. Surviving English elm and California fan palms that were planted along the carriage path preserve its route through the present-day park.

The period of significance for the Capitol Historic District begins with the start of construction on the State Capitol building in 1860, includes the construction of the Capitol building's East Annex in 1951, and ends with the completion of the Veterans Affairs building at 1227 O Street in 1957.

Architectural Styles: Classical Revival, Neoclassical, Beaux Arts, Italian Renaissance, Streamline Moderne, Late Moderne

Ordinance # 85-076

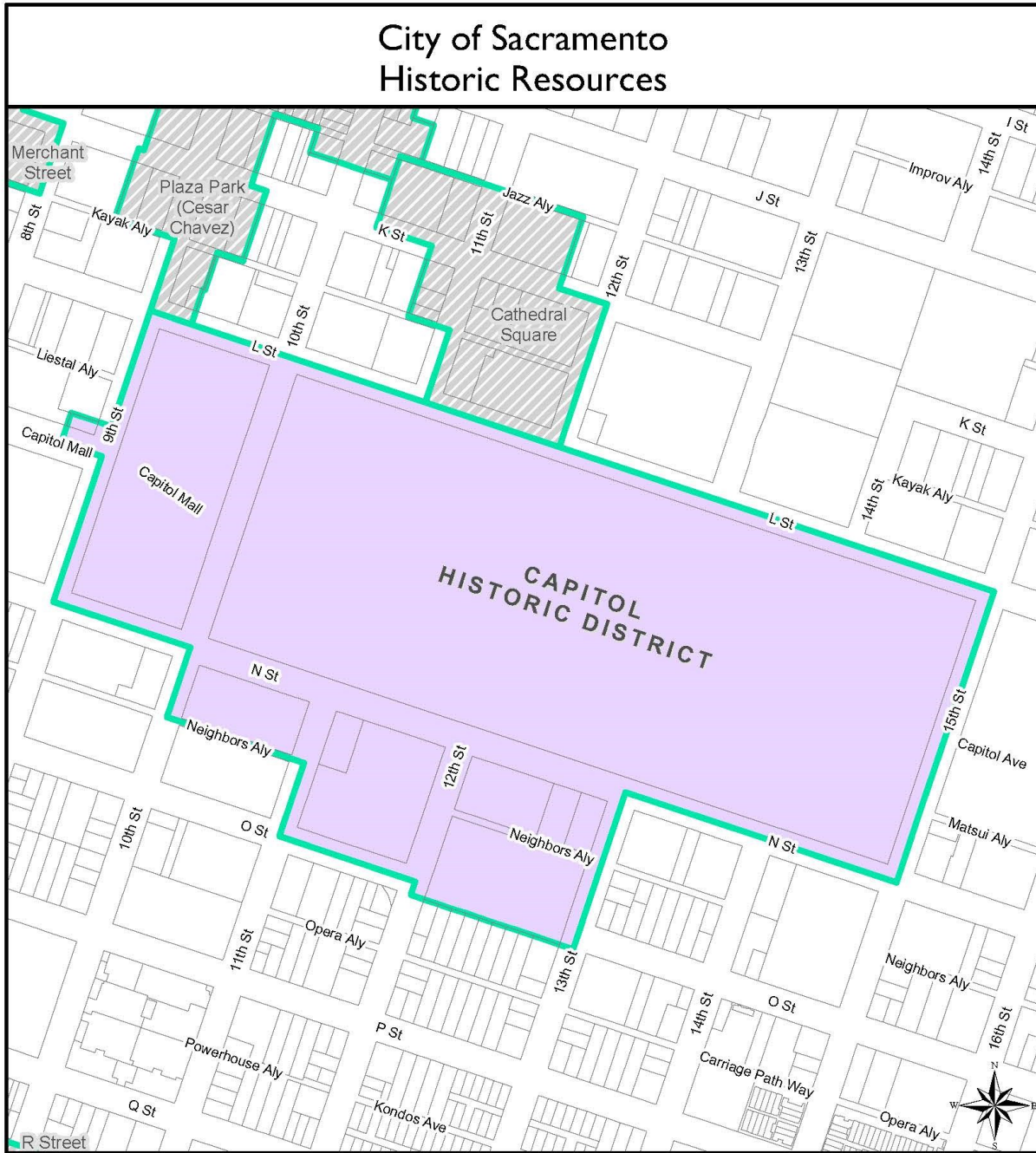
July 30, 1985

Updated by Ordinance #: 2019-052

December 10, 2019

Updated May 2020


City of Sacramento Historic Resources



Geographic Information System

Capitol Historic District

Ordinance # 85-076 July 30th, 1985
Boundaries Revised: Ordinance # 2019-0052 December 10th, 2019



- Parcel
- Capitol
- Other Historic District

SACRAMENTO REGISTER OF HISTORIC AND CULTURAL RESOURCES

Contributing (C) and Non-Contributing (NC) Resources

Street Address	Parcel Number	C/NC
1416 13TH ST	006-0222-028	Non-Contributing
915 CAPITOL MALL	006-0161-001	Contributing
CAPITOL MALL	006-0155-010	Non-Contributing
1010 L ST	006-0162-001	Contributing
1020 N ST	006-0213-001	Contributing
1100 N ST	006-0215-001	Contributing
1120 N ST	006-0215-002	Contributing
1220 N ST	006-0222-026	Contributing
1228 N ST	006-0222-027	Non-Contributing
1215 O ST	006-0222-025	Contributing

Note: Addresses of properties may not be all the addresses associated with the property; address shown reflect the address assigned to the parcel by the Sacramento County Recorder's Office.

2.2.13 Capitol Mansions Historic District



Ordinance # 2004-009
March 23, 2004
Updated by Ordinance #: 2019-0054
December 10, 2019

Updated 2020

Capitol Mansions Historic District

The Capitol Mansions Historic District is so named because of the large, stately residences that line Capitol Avenue (originally M Street) and L Street. When Sacramento's street grid was laid out in 1848, M Street was designed to be the city's widest, measuring 100 feet across. With the expansion of Capitol Park in 1872 and the completion of the Capitol building in 1974, M Street became the primary thoroughfare that led directly to the Capitol from the east and the west. As a result, the street was known as both M Street and Capitol Avenue throughout the late nineteenth century.

Development in the Capitol Mansions neighborhood was limited until the last decades of the nineteenth century, when Sacramento's affluent middle- and upper-class residents began to migrate out of the increasingly overcrowded and industrialized neighborhoods near the city's waterfront embarcadero and West End business district to new neighborhoods that were emerging on undeveloped tracts to the south and east. Street construction and improvement projects spurred the initial period of residential development to these areas. The process of extending M Street eastward, between the Capitol grounds and the County Hospital on "the Stockton road," began in 1874, attracting some of the area's first residents.⁴ The introduction of a streetcar line down M Street between 15th and 28th streets in 1890 further accelerated development toward the end of the century by offering residents easy and efficient transportation to the businesses and workplaces downtown. In 1895 the neighborhood was a patchwork of undeveloped parcels and generously-sized, wood frame dwellings, many with stables and small cottages for working-class residents located along the alleys that bisected each city block. By the start of the twentieth century, M Street had become one of "the very best streets in Sacramento," praised by the *Sacramento Union* newspaper for its "many handsome residences," "improved transportation facilities," and "best type of pavement."

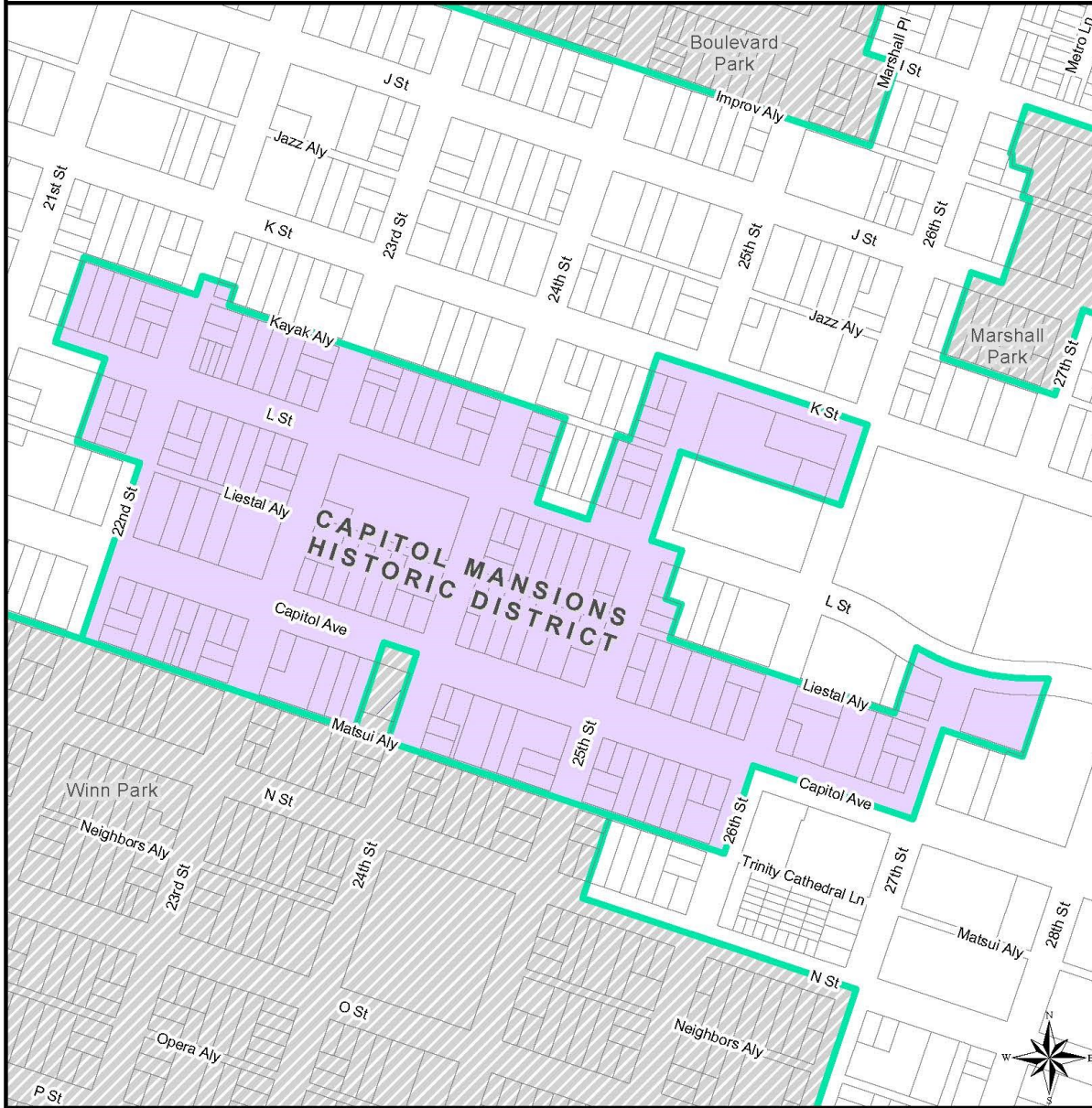
Meanwhile, Sacramento's eastward growth had begun to encroach upon the ruins of Sutter's Fort, the settlement where the city had begun in the 1840s. By the 1880s, the fort had been abandoned and neglected for several decades, and the majority of the complex had severely deteriorated or collapsed. While the parcels in the Capitol Mansions neighborhood to the west were filling up with new residences, the lots to the south of the fort remained Non-Contributing fields. The city's street grid, which had been laid out in 1848, seemed to anticipate the fort's demise, cutting headlong through the fort's footprint so that its southwest corner protruded into L Street.

The period of significance for the Capitol Mansions Historic District coincides with its development into one of Sacramento's most prestigious neighborhoods, beginning with the extension of M Street from Capitol Park to Stockton Boulevard in 1874 and ending in 1939 when streetcar service on M Street stopped and city's affluent residents began migrating to new suburbs further from the original 1848 street grid.

Architectural Styles: Italianate, Stick/Eastlake, Queen Anne, Folk Victorian, Shingle, Classical Revival, Colonial Revival, Classic Box, Beaux Arts, Gothic Revival, Prairie, Craftsman, Tudor

Ordinance # 2004-009
March 23, 2004
Updated by Ordinance #: 2019-0054
December 10, 2019

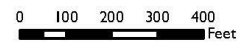
City of Sacramento Historic Resources



Geographic Information System

Capitol Mansions Historic District

Ordinance # 2004-009 March 23rd, 2004
Boundaries Revised: Ordinance # 2019-0054 December 10th, 2019



- Parcel
- Capitol Mansions
- Other Historic District

SACRAMENTO REGISTER OF HISTORIC AND CULTURAL RESOURCES

Capitol Mansions Historic District Contributing and Non-Contributing Resources

Number	Street	Parcel Number	Status
1115	22ND ST	007-0094-001	Contributing
1116	22ND ST	007-0092-014	Contributing
1117	22ND ST	007-0094-022	Contributing
1118	22ND ST	007-0092-015	Non-Contributing
1121	22ND ST	007-0094-021	Contributing
1211	22ND ST	007-0153-002	Contributing
1212	22ND ST	007-0151-010	Contributing
1214	22ND ST	007-0151-011	Contributing
1215	22ND ST	007-0153-001	Contributing
1311	22ND ST	007-0154-002	Contributing
1315	22ND ST	007-0154-001	Contributing
1116	23RD ST	007-0094-011	Contributing
1117	23RD ST	007-0096-019	Non-Contributing
1119	23RD ST	007-0096-018	Contributing
1120	23RD ST	007-0094-012	Contributing
1121	23RD ST	007-0096-024	Non-Contributing
1212	23RD ST	007-0153-011	Contributing
1214	23RD ST	007-0153-012	Contributing
1215	23RD ST	007-0155-001	Contributing
1217	23RD ST	007-0155-018	Contributing
1227	23RD ST	007-0155-017	Contributing
1301	23RD ST	007-0156-002	Contributing
1308	23RD ST	007-0154-011	Contributing
1311	23RD ST	007-0156-025	Non-Contributing
1314	23RD ST	007-0154-012	Contributing
1116	24TH ST	007-0096-007	Contributing
1117	24TH ST	007-0102-025	Contributing
1120	24TH ST	007-0096-008	Non-Contributing
1121	24TH ST	007-0102-024	Contributing
1127	24TH ST	007-0102-023	Contributing
1201	24TH ST	007-0161-003	Non-Contributing
1209	24TH ST	007-0161-002	Non-Contributing
1215	24TH ST	007-0161-001	Contributing
1216	24TH ST	007-0155-026	Contributing
1217	24TH ST	007-0161-021	Contributing
1219	24TH ST	007-0161-020	Non-Contributing
1228	24TH ST	007-0155-008	Contributing
1228	24TH ST	007-0155-022	Non-Contributing
1305	24TH ST	007-0162-003	Contributing
1309	24TH ST	007-0162-002	Contributing
1315	24TH ST	007-0162-001	Contributing
1108	25TH ST	007-0102-011	Contributing
1114	25TH ST	007-0102-012	Contributing
1116	25TH ST	007-0102-013	Contributing
1118	25TH ST	007-0102-014	Contributing
1211	25TH ST	007-0163-002	Contributing

Note: Addresses of properties may not be all the addresses associated with the property; address shown reflect the address assigned to the parcel by the Sacramento County Recorder's Office.

SACRAMENTO REGISTER OF HISTORIC AND CULTURAL RESOURCES

Number	Street	Parcel Number	Status
1214	25TH ST	007-0161-011	Non-Contributing
1215	25TH ST	007-0163-001	Contributing
1217	25TH ST	007-0163-018	Contributing
1220	25TH ST	007-0161-012	Non-Contributing
1306	25TH ST	007-0162-020	Contributing
1309	25TH ST	007-0164-002	Contributing
1312	25TH ST	007-0162-021	Contributing
1315	25TH ST	007-0164-001	Contributing
1216	26TH ST	007-0163-011	Contributing
1217	26TH ST	007-0165-019	Contributing
1224	26TH ST	007-0163-012	Non-Contributing
1227	26TH ST	007-0165-015	Non-Contributing
1310	26TH ST	007-0164-011	Contributing
1210	27TH ST	007-0165-006	Contributing
1214	27TH ST	007-0165-007	Contributing
1216	27TH ST	007-0165-008	Contributing
1220	27TH ST	007-0165-009	Contributing
2109	L ST	007-0092-021	Contributing
2115	L ST	007-0092-020	Contributing
2117	L ST	007-0092-019	Contributing
2118	L ST	007-0151-007	Contributing
2119	L ST	007-0092-018	Non-Contributing
2126	L ST	007-0151-008	Contributing
2127	L ST	007-0092-017	Contributing
2130	L ST	007-0151-009	Contributing
2131	L ST	007-0092-016	Non-Contributing
2200	L ST	007-0153-003	Contributing
2201	L ST	007-0094-023	Non-Contributing
2203	L ST	007-0094-024	Non-Contributing
2205	L ST	007-0094-025	Non-Contributing
2206	L ST	007-0153-004	Contributing
2207	L ST	007-0094-026	Non-Contributing
2208	L ST	007-0153-005	Contributing
2211	L ST	007-0094-018	Contributing
2212	L ST	007-0153-006	Contributing
2215	L ST	007-0094-017	Contributing
2216	L ST	007-0153-007	Contributing
2219	L ST	007-0094-016	Contributing
2220	L ST	007-0153-008	Contributing
2223	L ST	007-0094-015	Contributing
2227	L ST	007-0094-014	Contributing
2228	L ST	007-0153-009	Contributing
2230	L ST	007-0153-010	Contributing
2231	L ST	007-0094-013	Contributing
2301	L ST	007-0096-025	Contributing
2307	L ST	007-0096-015	Contributing
2309	L ST	007-0096-014	Contributing

Note: Addresses of properties may not be all the addresses associated with the property; address shown reflect the address assigned to the parcel by the Sacramento County Recorder's Office.

SACRAMENTO REGISTER OF HISTORIC AND CULTURAL RESOURCES

Number	Street	Parcel Number	Status
2317	L ST	007-0096-013	Contributing
2319	L ST	007-0096-012	Contributing
2324	L ST	007-0155-025	Contributing
2327	L ST	007-0096-022	Non-Contributing
2331	L ST	007-0096-009	Contributing
2401	L ST	007-0102-023	Contributing
2404	L ST	007-0161-004	Contributing
2408	L ST	007-0161-005	Non-Contributing
2409	L ST	007-0102-022	Non-Contributing
2412	L ST	007-0161-006	Contributing
2416	L ST	007-0161-007	Contributing
2420	L ST	007-0161-008	Contributing
2423	L ST	007-0102-017	Contributing
2424	L ST	007-0161-009	Contributing
2425	L ST	007-0102-016	Non-Contributing
2430	L ST	007-0161-010	Non-Contributing
2431	L ST	007-0102-015	Contributing
2500	L ST	007-0163-003	Contributing
2630	L ST	007-0165-006	Contributing
2700	L ST	007-0171-001	Contributing
2500	K ST	007-0104-002	Contributing
2500	K ST	007-0104-017	Contributing
2500	K ST	007-0104-018	Contributing
2428	K ST	007-0102-009	Contributing
2430	K ST	007-0102-010	Contributing
2200	CAPITOL AVE	007-0154-003	Contributing
2201	CAPITOL AVE	007-0153-017	Non-Contributing
2204	CAPITOL AVE	007-0154-004	Contributing
2209	CAPITOL AVE	007-0153-016	Contributing
2210	CAPITOL AVE	007-0154-005	Contributing
2214	CAPITOL AVE	007-0154-006	Contributing
2215	CAPITOL AVE	007-0153-015	Non-Contributing
2218	CAPITOL AVE	007-0154-007	Contributing
2219	CAPITOL AVE	007-0153-014	Non-Contributing
2220	CAPITOL AVE	007-0154-008	Contributing
2223	CAPITOL AVE	007-0153-013	Contributing
2226	CAPITOL AVE	007-0154-009	Contributing
2230	CAPITOL AVE	007-0154-010	Contributing
2301	CAPITOL AVE	007-0155-016	Contributing
2305	CAPITOL AVE	007-0155-015	Contributing
2306	CAPITOL AVE	007-0156-025	Non-Contributing
2315	CAPITOL AVE	007-0155-019	Contributing
2316	CAPITOL AVE	007-0156-005	Non-Contributing
2317	CAPITOL AVE	007-0155-012	Non-Contributing
2318	CAPITOL AVE	007-0156-006	Non-Contributing
2319	CAPITOL AVE	007-0155-023	Non-Contributing
2320	CAPITOL AVE	007-0156-007	Contributing
2323	CAPITOL AVE	007-0155-024	Non-Contributing
2327	CAPITOL AVE	007-0155-010	Contributing
2331	CAPITOL AVE	007-0155-009	Contributing

Note: Addresses of properties may not be all the addresses associated with the property; address shown reflect the address assigned to the parcel by the Sacramento County Recorder's Office.

SACRAMENTO REGISTER OF HISTORIC AND CULTURAL RESOURCES

Number	Street	Parcel Number	Status
2401	CAPITOL AVE	007-0161-019	Contributing
2405	CAPITOL AVE	007-0161-018	Contributing
2406	CAPITOL AVE	007-0162-004	Contributing
2408	CAPITOL AVE	007-0162-005	Contributing
2409	CAPITOL AVE	007-0161-017	Contributing
2413	CAPITOL AVE	007-0161-016	Contributing
2414	CAPITOL AVE	007-0162-006	Non-Contributing
2417	CAPITOL AVE	007-0161-015	Contributing
2424	CAPITOL AVE	007-0162-007	Contributing
2425	CAPITOL AVE	007-0161-014	Non-Contributing
2431	CAPITOL AVE	007-0161-013	Non-Contributing
2500	CAPITOL AVE	007-0164-003	Contributing
2501	CAPITOL AVE	007-0163-017	Non-Contributing
2504	CAPITOL AVE	007-0164-004	Contributing
2507	CAPITOL AVE	007-0163-016	Contributing
2509	CAPITOL AVE	007-0163-015	Contributing
2510	CAPITOL AVE	007-0164-005	Contributing
2514	CAPITOL AVE	007-0164-006	Contributing
2515	CAPITOL AVE	007-0163-014	Contributing
2518	CAPITOL AVE	007-0164-007	Non-Contributing
2522	CAPITOL AVE	007-0164-008	Contributing
2526	CAPITOL AVE	007-0164-009	Contributing
2527	CAPITOL AVE	007-0163-019	Contributing
2529	CAPITOL AVE	007-0163-020	Contributing
2530	CAPITOL AVE	007-0164-010	Contributing
2601	CAPITOL AVE	007-0165-015	Non-Contributing
2609	CAPITOL AVE	007-0165-020	Contributing
2615	CAPITOL AVE	007-0165-013	Contributing
2621	CAPITOL AVE	007-0165-012	Contributing
2627	CAPITOL AVE	007-0165-011	Contributing
2631	CAPITOL AVE	007-0165-010	Contributing

Note: Addresses of properties may not be all the addresses associated with the property; address shown reflect the address assigned to the parcel by the Sacramento County Recorder's Office.

2.2.14 Cathedral Square Historic District



Ordinance # 85-076
July 30, 1985
Updated by Ordinance #: 2019-052
December 10, 2019

Updated 2020

Cathedral Square Historic District

K Street has been one of the most heavily trafficked business corridors in all of Sacramento since the city was platted. During the Gold Rush, argonauts arrived by riverboat at the western terminus of K Street where the city met the Sacramento River. While neighboring J Street established itself as the primary route leading to the gold fields in the foothills of the Sierras, K Street was associated with California's fledgling stagecoach network. For this reason, K Street had a running start to becoming the commercial core of the city.

K Street also attracted civic and institutional development. In 1889, the Cathedral of the Blessed Sacrament was constructed at the intersection of K and 11th streets. Reverend Patrick Manogue, a native of Ireland, was appointed Bishop of the newly formed Diocese of Sacramento in 1886. His personal ambition was to build a cathedral modeled after the Holy Trinity church of Paris. Its site and design were deliberately chosen to compliment the Capitol building, located one block to the south. San Francisco architect Bryan J. Clinch was selected for the project. The massive basilica-form structure features an imposing central tower, rounded arch entrances and windows, and a broad dome atop the nave. Being the second tallest building in the city after the Capitol at that time, the grand church represented not only a triumph for local Catholics, but a symbol of civic pride for all Sacramentans.

The period of significance for the Cathedral Square Historic District begins with the raising of the district's streets in 1868 and ends with the reconfiguration of the Hippodrome as the Crest Theatre in 1949. The Crest represents one of the last theaters to open on K Street, as urban venues found it increasingly difficult to compete with their suburban counterparts. The Crest also serves as an architectural bookend for the district, exhibiting many characteristic features of the Art Deco and Late Moderne styles.

Architectural Styles: Italian Renaissance, Beaux Arts, Prairie, Art Deco, Streamline Moderne

Ordinance # 85-076

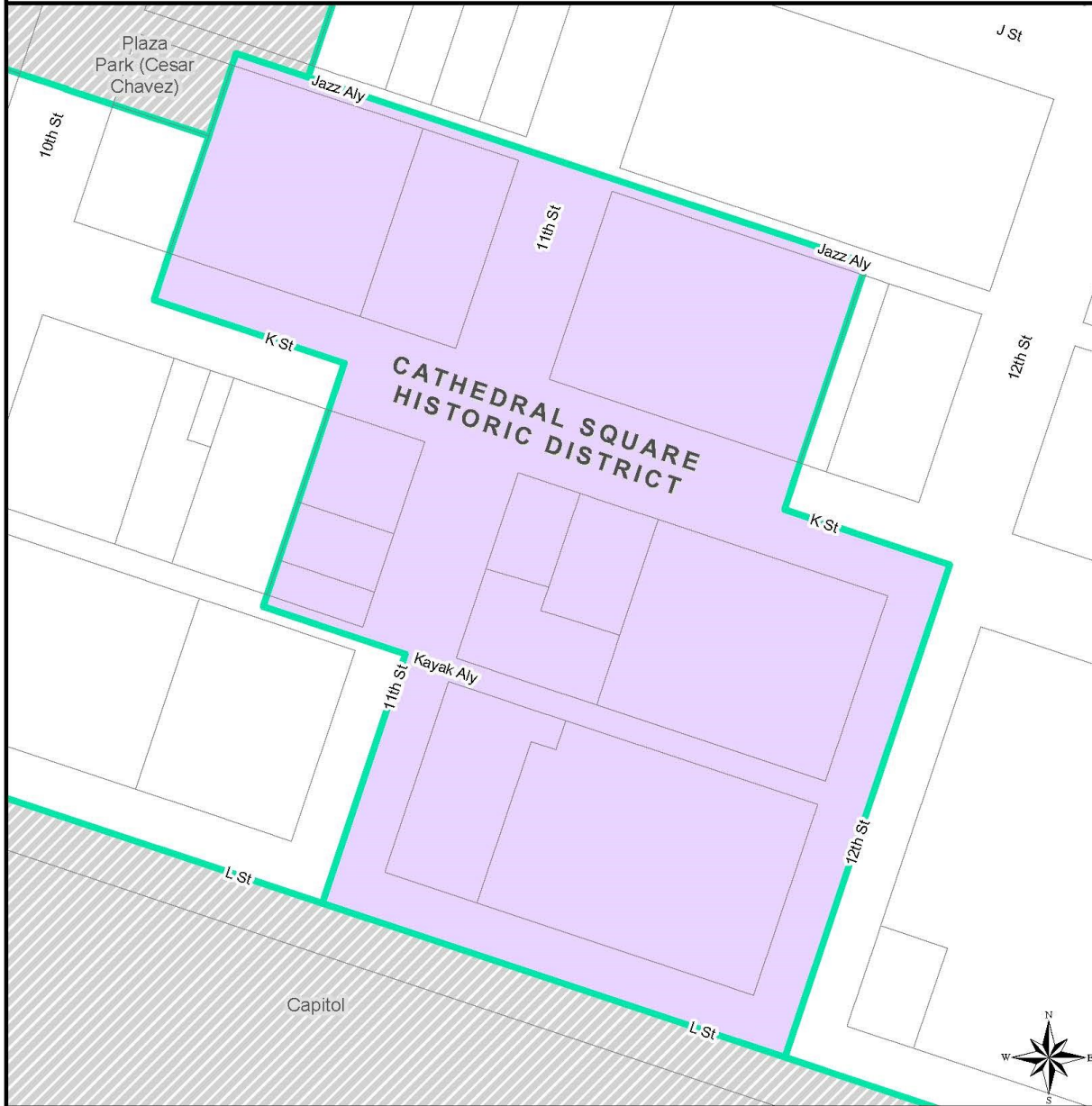
July 30, 1985

Updated by Ordinance #: 2019-052

December 10, 2019

Updated 2020

City of Sacramento Historic Resources

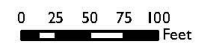


Geographic Information System

Cathedral Square Historic District

Ordinance # 85-076 July 30th, 1985

Boundaries Revised: Ordinance # 2019-0052 December 10th, 2019



- Parcel
- Cathedral Square
- Other Historic District

SACRAMENTO REGISTER OF HISTORIC AND CULTURAL RESOURCES

Contributing (C) and Non-Contributing (NC) Resources

Street Address	Parcel Number	Historic Status
1017 11TH ST	006-0105-014	Contributing
1020 11TH ST	006-0103-010	Contributing
1101 11TH ST	006-0106-006	Contributing
1106 11TH ST	006-0104-005	Contributing
1110 11TH ST	006-0104-006	Contributing
1112 11TH ST	006-0104-007	Contributing
1115 11TH ST	006-0106-001	Non-Contributing
1015 K ST	006-0103-011	Contributing
1100 K ST	006-0106-002	Contributing
1110 K ST	006-0106-009	Contributing
1130 K ST	006-0106-004	Contributing
1121 L ST	006-0106-005	Contributing

Note: Addresses of properties may not be all the addresses associated with the property; address shown reflect the address assigned to the parcel by the Sacramento County Recorder's Office.

2.2.15 Central Shops Historic District



Established by Ordinance # 2007-103
December 11, 2007
Boundaries Modified by Ordinance # 2016-047

Updated 2020

SACRAMENTO REGISTER OF HISTORIC AND CULTURAL RESOURCES

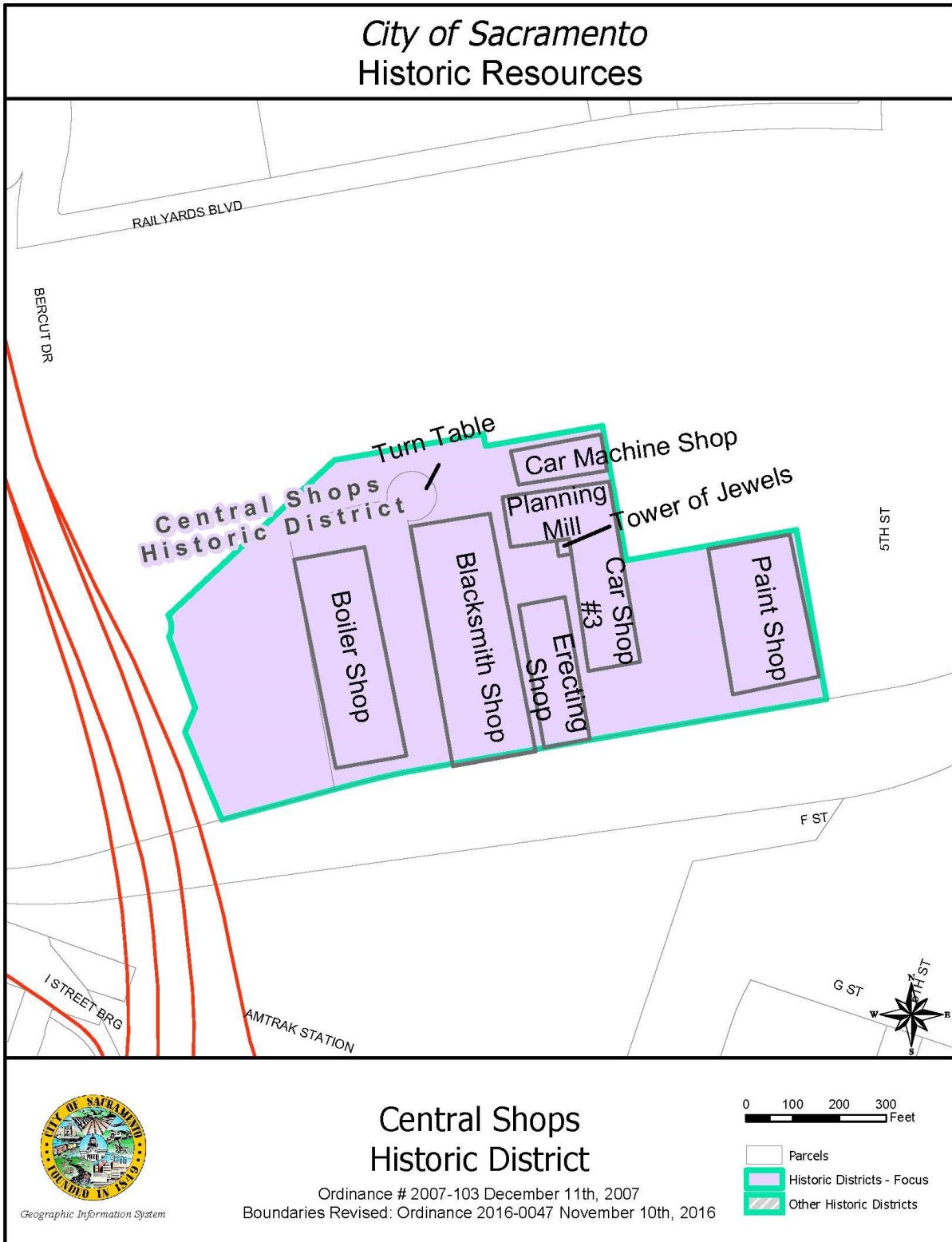
Central Shops Historic District

The Central Shops are associated with important dates, people and features of the Transcontinental Railroad construction and initial operation, as well as the subsequent development of the nation's railroad system. The Central Shops served as the principal shops of the Pacific Lines of the Southern Pacific system between 1868 and 1990, overseeing subsidiary shops from Portland, Oregon, Ogden, Utah, San Francisco and Los Angeles, California; and east to El Paso, Texas, with additional major influence on the shops of the Atlantic Lines through Louisiana and New Orleans. During the first 80 years or so the Central Shops complex was recognized as the largest integrated industrial complex west of the Rocky Mountains, and perhaps west of the Mississippi River. As late as World War II they retained industrial capabilities found nowhere else in the West, such as the ability to produce the giant metal rollers for the wartime Kaiser steel plant in Fontana, California. The Central Shops were by far the largest single employer in the Sacramento region until after World War II, with workers playing a major part in the economic, social, cultural, and political development of the Sacramento region. The shops were a major center for early innovation, invention, and development of railroad and related technologies. Additionally, the shops became an early center for systematic standards, supported by testing, with regional and national impacts.

Chief mechanical officers based at Sacramento, notably A. J. Stevens and his successor H. J. Small, gained national recognition, the former for innovation, the latter for standardization. But on the national scene, the most important personage following the original founders of the railroad was E. H. Harriman, who promoted the Sacramento-originated standards all across his railroad system covering over half the country, and who also instituted major capital improvements across the system including the last major expansion of the core historic shop buildings preserved today. Architecturally, the shop buildings qualify as being representative examples of typical mid-19th century to late Victorian industrial architecture, with some portions rebuilt in the early 20th century. They feature classic samples of decorative and architectural details from their various periods of construction.

Established by Ordinance # 2007-103
December 11, 2007
Boundaries Modified by Ordinance # 2016-047

Updated 2020



SACRAMENTO REGISTER OF HISTORIC AND CULTURAL RESOURCES

Central Shops Historic District Contributing Resources

Current Address: 105 Bercut Drive

APN: 002-0010-051

Contributing Resources:

The Car Machine Shop
The Planing Mill
Privy
Car Shop No. 3
Blacksmith Shop
Paint Shop
Erecting Shop
Boiler Shop
Turntable
Site Features

Note: Addresses of properties may not be all the addresses associated with the property; address shown reflect the address assigned to the parcel by the Sacramento County Recorder's Office.

Updated 2020

2.2.16 East End Historic District



Ordinance # 85-076
July 30, 1985
Updated by Ordinance # 2019-052
December 10, 2019

Updated 2020

SACRAMENTO REGISTER OF HISTORIC AND CULTURAL RESOURCES

East End Historic District

The East End Historic District preserves a mixed-use neighborhood within Sacramento's larger Midtown area, located immediately to the east of the State Capitol grounds. Capitol Avenue was laid out as part of the city's original street grid in 1848. Then known as M Street, it was designed to be Sacramento's widest street; while the rest of the city's streets were 80 feet wide, M Street was planned to measure 100 feet across.

When Sacramento became California's state capital in 1854, M Street's grand scale made it the ideal location for the state's new State Capitol building, which began construction on the four blocks around M Street between L, N, 10th, and 12th streets in 1860. In 1872, six additional city blocks were added to the east of the State Capitol grounds to create Capitol Park. Local newspapers declared the 30-acre public park to be "a great ornament" to the city of Sacramento that "would certainly enhance the cash value of the property surrounding it."

The areas to the east and south of the city's waterfront business district were initially sparsely populated, but in the late nineteenth century, overcrowding and the introduction of modern amenities—such as streetcars, paved streets, and public parks—attracted Sacramentans to begin moving to undeveloped parcels to the east. As the local newspapers predicted, the completion of the State Capitol building and Capitol Park were two such amenities that brought new residents to the area in the 1870s. The increase in development in the area toward the end of the nineteenth century coincided with transportation improvements. In 1891, the Street Improvement Company graveled P Street. The group of "enterprising citizens" sought no payment for their work and "made it possible to have many miles of street work done at a reasonable figure." The following year, construction began on a new streetcar line, which ran down P Street from 3rd Street to 28th Street. By 1900, an additional line had been constructed along M Street to 28th Street.

The period of significance for the East End Historic District begins with the expansion of the State Capitol grounds in 1872 to create Capitol Park, an act that created a new public park that attracted residents to the area, and concludes with the end of streetcar service on M Street in 1939.

Architectural Styles: National, Italianate, Stick/Eastlake, Queen Anne, Shingle, Folk Victorian, Colonial Revival, Classical Revival, Classic Box, Tudor, French Eclectic, Beaux Arts, Italian Renaissance, Mission, Spanish Revival, Monterey, Classic Box, Prairie, Craftsman, Minimal Traditional, Vernacular, Landscape, Commercial Styles: One-Part Commercial Block, Two-Part Commercial Block

Ordinance # 85-076
July 30, 1985
Updated by Ordinance # 2019-052
December 10, 2019

Updated 2020

City of Sacramento Historic Resources



Geographic Information System

East End Historic District

Ordinance # 85-076 July 30th, 1985
Updated: Ordinance # 2019-0052 December 10th, 2019



- Parcel
- East End
- Other Historic District

SACRAMENTO REGISTER OF HISTORIC AND CULTURAL RESOURCES

Contributing (C) and Non-Contributing (NC) Resources

Street Address	Parcel Number	Historic Status
1217 17TH ST	006-0175-020	Non-Contributing
1219 17TH ST	006-0175-019	Contributing
1317 17TH ST	006-0176-019	Non-Contributing
1321 17TH ST	006-0176-018	Contributing
1411 17TH ST	006-0235-026	Contributing
1415 17TH ST	006-0235-001	Contributing
1517 17TH ST	006-0236-019	Contributing
1519 17TH ST	006-0236-018	Contributing
1611 17TH ST	006-0295-002	Contributing
1615 17TH ST	006-0295-001	Contributing
1623 17TH ST	006-0295-019	Contributing
1216 18TH ST	006-0175-011	Contributing
1220 18TH ST	006-0175-012	Contributing
1310 18TH ST	006-0176-006	Contributing
1315 18TH ST	007-0142-001	Contributing
1320 18TH ST	006-0176-008	Contributing
1325 18TH ST	007-0142-023	Non-Contributing
1409 18TH ST	007-0241-002	Contributing
1414 18TH ST	006-0235-011	Non-Contributing
1415 18TH ST	007-0241-001	Contributing
1417 18TH ST	007-0241-023	Contributing
1419 18TH ST	007-0241-022	Contributing
1421 18TH ST	007-0241-021	Contributing
1511 18TH ST	007-0242-002	Contributing
1513 18TH ST	007-0242-001	Contributing
1515 18TH ST	007-0242-023	Non-Contributing
1520 18TH ST	006-0236-010	Contributing
1612 18TH ST	006-0295-009	Contributing

Note: Addresses of properties may not be all the addresses associated with the property; address shown reflect the address assigned to the parcel by the Sacramento County Recorder's Office.

SACRAMENTO REGISTER OF HISTORIC AND CULTURAL RESOURCES

Contributing (C) and Non-Contributing (NC) Resources

Street Address	Parcel Number	Historic Status
1614 18TH ST	006-0295-010	Contributing
1615 18TH ST	007-0311-022	Contributing
1616 18TH ST	006-0295-011	Contributing
1617 18TH ST	007-0311-014	Non-Contributing
1617 18TH ST	007-0311-020	Non-Contributing
1618 18TH ST	006-0295-012	Contributing
1621 18TH ST	007-0311-019	Contributing
1622 18TH ST	006-0295-013	Non-Contributing
1624 18TH ST	006-0295-014	Contributing
1625 18TH ST	007-0311-026	Non-Contributing
1627 18TH ST	007-0311-027	Non-Contributing
1631 18TH ST	007-0311-017	Contributing
1300 19TH ST	007-0142-010	Contributing
1306 19TH ST	007-0142-011	Non-Contributing
1310 19TH ST	007-0142-012	Contributing
1314 19TH ST	007-0142-013	Contributing
1316 19TH ST	007-0142-014	Contributing
1320 19TH ST	007-0142-015	Contributing
1324 19TH ST	007-0142-016	Non-Contributing
1328 19TH ST	007-0142-017	Contributing
1410 19TH ST	007-0241-011	Contributing
1412 19TH ST	007-0241-012	Contributing
1414 19TH ST	007-0241-013	Non-Contributing
1418 19TH ST	007-0241-024	Contributing
1420 19TH ST	007-0241-025	Contributing
1500 19TH ST	007-0242-010	Contributing
1506 19TH ST	007-0242-011	Contributing

Note: Addresses of properties may not be all the addresses associated with the property; address shown reflect the address assigned to the parcel by the Sacramento County Recorder's Office.

SACRAMENTO REGISTER OF HISTORIC AND CULTURAL RESOURCES

Contributing (C) and Non-Contributing (NC) Resources

Street Address	Parcel Number	Historic Status
1510 19TH ST	007-0242-012	Contributing
1512 19TH ST	007-0242-013	Contributing
1514 19TH ST	007-0242-014	Contributing
1709 CAPITOL AVE	006-0175-018	Non-Contributing
1714 CAPITOL AVE	006-0176-020	Non-Contributing
1715 CAPITOL AVE	006-0175-017	Contributing
1716 CAPITOL AVE	006-0176-021	Contributing
1717 CAPITOL AVE	006-0175-024	Contributing
1718 CAPITOL AVE	006-0176-003	Contributing
1720 CAPITOL AVE	006-0176-004	Contributing
1723 CAPITOL AVE	006-0175-015	Contributing
1725 CAPITOL AVE	006-0175-021	Contributing
1730 CAPITOL AVE	006-0176-005	Contributing
1800 CAPITOL AVE	007-0142-002	Non-Contributing
1800 CAPITOL AVE	007-0142-003	Contributing
1801 CAPITOL AVE	007-0141-020	Contributing
1806 CAPITOL AVE	007-0142-004	Contributing
1808 CAPITOL AVE	007-0142-005	Contributing
1813 CAPITOL AVE	007-0430-001	Non-Contributing
1817 CAPITOL AVE	007-0141-014	Contributing
1818 CAPITOL AVE	007-0142-024	Non-Contributing
1821 CAPITOL AVE	007-0141-013	Contributing
1825 CAPITOL AVE	007-0141-012	Contributing
1826 CAPITOL AVE	007-0142-009	Contributing
1831 CAPITOL AVE	007-0141-011	Non-Contributing
1700 N ST	006-0235-025	Contributing

Note: Addresses of properties may not be all the addresses associated with the property; address shown reflect the address assigned to the parcel by the Sacramento County Recorder's Office.

SACRAMENTO REGISTER OF HISTORIC AND CULTURAL RESOURCES

Contributing (C) and Non-Contributing (NC) Resources

Street Address	Parcel Number	Historic Status
1701 N ST	006-0176-017	Contributing
1704 N ST	006-0235-003	Contributing
1705 N ST	006-0176-016	Contributing
1708 N ST	006-0235-004	Non-Contributing
1709 N ST	006-0176-015	Non-Contributing
1711 N ST	006-0176-014	Non-Contributing
1712 N ST	006-0235-005	Contributing
1715 N ST	006-0176-013	Non-Contributing
1716 N ST	006-0235-006	Non-Contributing
1717 N ST	006-0176-022	Non-Contributing
1720 N ST	006-0235-007	Non-Contributing
1724 N ST	006-0235-022	Contributing
1731 N ST	006-0176-009	Non-Contributing
1800 N ST	007-0241-003	Contributing
1805 N ST	007-0142-022	Non-Contributing
1806 N ST	007-0241-004	Contributing
1808 N ST	007-0241-005	Non-Contributing
1811 N ST	007-0142-021	Non-Contributing
1814 N ST	007-0241-006	Contributing
1817 N ST	007-0142-020	Contributing
1818 N ST	007-0241-007	Non-Contributing
1821 N ST	007-0142-019	Contributing
1822 N ST	007-0241-008	Non-Contributing
1823 N ST	007-0142-018	Contributing
1826 N ST	007-0241-009	Contributing
1830 N ST	007-0241-010	Contributing
1800 O ST	007-0242-003	Contributing
1801 O ST	007-0241-020	Non-Contributing
1805 O ST	007-0241-019	Non-Contributing

Note: Addresses of properties may not be all the addresses associated with the property; address shown reflect the address assigned to the parcel by the Sacramento County Recorder's Office.

SACRAMENTO REGISTER OF HISTORIC AND CULTURAL RESOURCES

Contributing (C) and Non-Contributing (NC) Resources

Street Address	Parcel Number	Historic Status
1811 P ST	007-0242-021	Contributing
1815 P ST	007-0242-020	Contributing
1818 P ST	007-0311-006	Non-Contributing
1819 P ST	007-0242-019	Contributing
1823 P ST	007-0242-018	Non-Contributing
1824 P ST	007-0311-007	Contributing
1830 P ST	007-0311-008	Contributing
1701 Q ST	006-0295-018	Contributing
1711 Q ST	006-0295-017	Non-Contributing
1713 Q ST	006-0295-016	Non-Contributing
1721 Q ST	006-0295-015	Non-Contributing
1809 Q ST	007-0311-016	Contributing
1811 Q ST	007-0311-015	Contributing
1815 Q ST	007-0311-013	Contributing
1718 LIESTAL ALY	006-0175-023	Non-Contributing

Note: Addresses of properties may not be all the addresses associated with the property; address shown reflect the address assigned to the parcel by the Sacramento County Recorder's Office.

2.2.17 Fremont Park Historic District



Ordinance # 85-076
July 30, 1985
Updated by Ordinance # 2019-052
December 10, 2019

Updated 2020

SACRAMENTO REGISTER OF HISTORIC AND CULTURAL RESOURCES

Fremont Park Historic District

The Fremont Park Historic District preserves a single block of predominately late Victorian-era homes situated on Q Street between 15th and 16th streets. The residences were constructed at the crossroads of two early streetcar routes, the P Street line and 15th Street extension of the K Street line. The district is consistent with the development of Midtown at the turn of the twentieth century as wealthy and middle-class residents began to move out of Sacramento's crowded West End. Despite the area's current mixed-use environs, this section of Q Street was historically a contiguous residential area of primarily single-family homes.

The core buildings of the Fremont Park Historic District were constructed over a 35-year period, between 1880 and 1915. For much of the second half of the nineteenth century, the area in question was situated at the southeastern edge of the city, bounded by largely undeveloped land to the east and the R Street railroad levee to the south. An 1870-perspective view of Sacramento depicts the sporadic pattern of residential development east of 15th Street. By 1895, the same sector was a dense residential neighborhood and the present buildings at 1500, 1504, 1508, 1512, and 1522 Q Street and 1714 16th Street had been erected.

The growth of Midtown and the East End (the stretch of land positioned east of the Capitol grounds) was spurred by the establishment of horse-drawn streetcar lines along K, 20th, and O streets during the 1870s. The completion of the P Street line in 1892 allowed for more efficient access to Fremont Park area. During the 1890s, the neighborhood's proximity to the plaza and the streetcar line was highlighted in newspaper real estate advertisements.

The first residents of Fremont Park were upper and middle-class individuals from diverse backgrounds. One of these individuals was Manuel I. Enos, an immigrant from the Azores who opened the Enos Grocery Store at 1500 Q Street in 1894. The store served as the commercial anchor of the surrounding neighborhood and as a convenient stop for streetcar passengers and travelers leaving town. The property remained in the Enos family until 1994.

Another appealing amenity of the neighborhood was John C. Fremont Park, named for well-known Western explorer John C. Fremont. The park, one of the original plazas donated to the city by John Sutter, Jr. in 1848, remained undeveloped prior to 1900. The area's new inhabitants compelled municipal officials to make improvements to the space. In 1913, local philanthropist Cornelia E. Fratt, who resided at 1511 P Street, gave \$2,500 to the city to build a comfort station and band stand on the site.

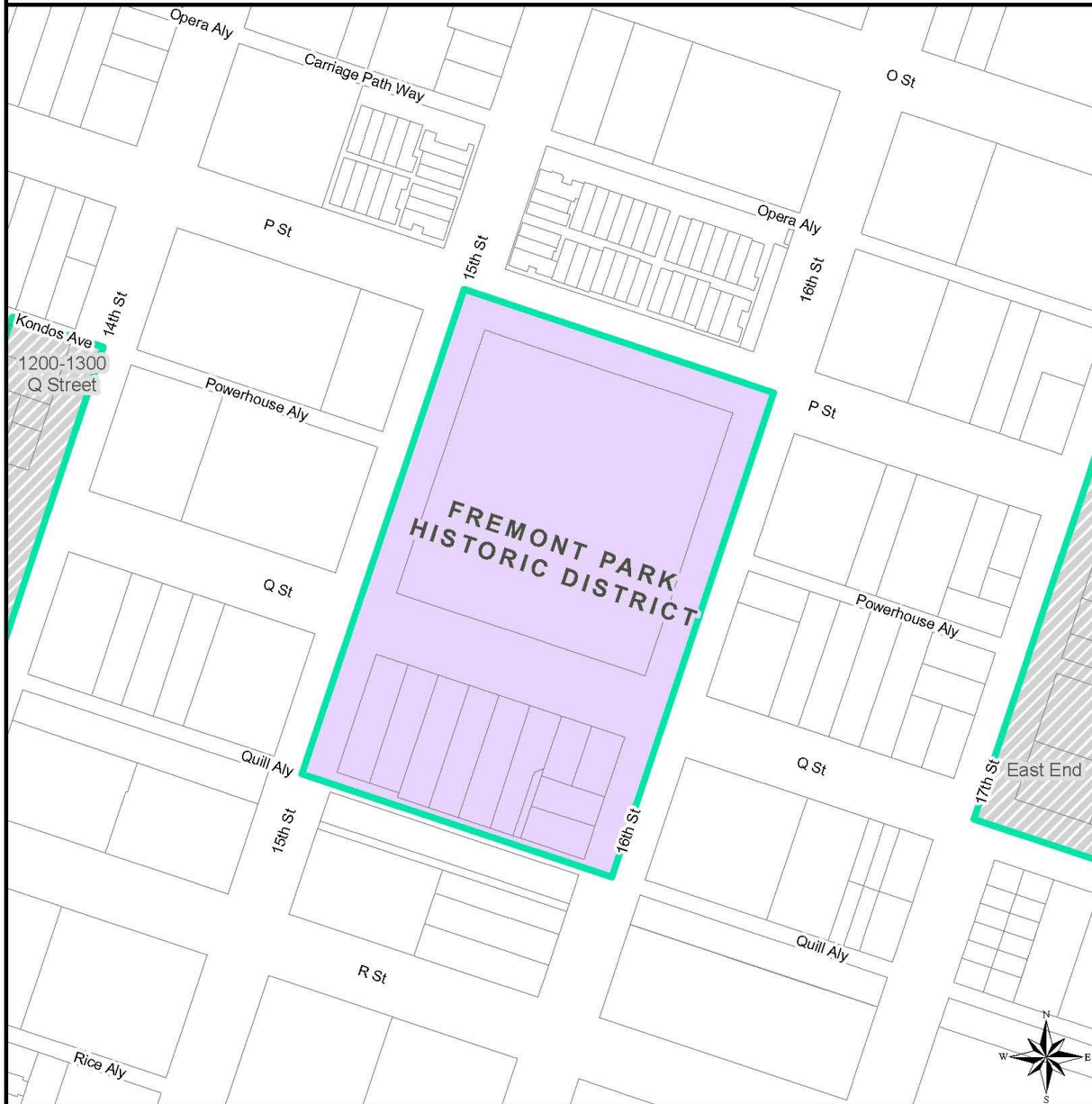
The period of significance for the Fremont Park Historic District begins with the construction of the earliest surviving house in the district in 1880 and ends with the construction of the last building in the district in 1925.

Architectural Styles: Italianate, Queen Anne, Craftsman, Colonial Revival, Classic Box, Prairie

Ordinance # 85-076
July 30, 1985
Updated by Ordinance # 2019-052
December 10, 2019

Updated 2020

City of Sacramento Historic Resources



Geographic Information System

Fremont Park Historic District

Ordinance # 85-076 July 30th, 1985
Updated: Ordinance # 2019-0052 December 10th, 2019



- Parcel
- Fremont Park
- Other Historic District

SACRAMENTO REGISTER OF HISTORIC AND CULTURAL RESOURCES

Contributing (C) and Non-Contributing (NC) Resources

Street Address	Parcel Number	Historic Status
1700 16TH ST	006-0292-009	Contributing
1708 16TH ST	006-0292-010	Contributing
1714 16TH ST	006-0292-011	Contributing
0 Q ST	006-0292-007	Non-Contributing
1500 Q ST	006-0292-001	Contributing
1504 Q ST	006-0292-002	Contributing
1508 Q ST	006-0292-003	Contributing
1512 Q ST	006-0292-004	Contributing
1515 Q ST	006-0291-001	Contributing
1518 Q ST	006-0292-005	Contributing
1522 Q ST	006-0292-006	Contributing
1526 Q ST	006-0292-008	Contributing

Note: Addresses of properties may not be all the addresses associated with the property; address shown reflect the address assigned to the parcel by the Sacramento County Recorder's Office.

2.2.20 Historic City Cemetery



Ordinance # 2012-038
September 4, 2012

Updated 2020

SACRAMENTO REGISTER OF HISTORIC AND CULTURAL RESOURCES

Historic City Cemetery

Established in 1849, the Sacramento's Historic City Cemetery is a 31.8-acre site located to the south of the city's downtown, with its entrance on Broadway at 10th Street. The district's topography has tempered and determined the Cemetery's growth and design. Today, the City Cemetery is characterized by this topography, as well as the site's layout and organization of drives and pathways, terrace retaining walls, arrangement of plots, plot walls, vegetation, the Mortuary Chapel, and an array of monuments and mausoleums. The district is bound to the north by Broadway, to the east by Riverside Boulevard, to the west by Muir Way, and by the southern boundaries of various cemetery plots, including the Red Men's Plot, Hamilton Square, the Veterans Affiliated Sections, Lower Odd Fellows Sections, Grand Army Plot #2, and Riverside South. These boundaries represent that area which has historically been the City Cemetery, as owned and operated by the City of Sacramento.

Ordinance # 2012-038
September 4, 2012

Updated 2020

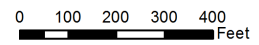
City of Sacramento Historic Resources



Geographic Information System

Historic City Cemetery Historic District

Ordinance # 2012-038 September 4th, 2012



- Parcels
- Historic City Cemetery
- Other Historic Districts

2.2.19 Marshall Park Historic District



Ordinance # 85-076
July 30, 1985
Updated by Ordinance # 2019-0052
December 10, 2019

Updated 2020

Marshall Park Historic District

The Marshall Park Historic District preserves a small but cohesive grouping of houses that were constructed around Marshall Park in the late nineteenth and early twentieth centuries. The 2.5- acre park is named after James Marshall, whose discovery of gold at John Sutter's sawmill in Coloma kicked off the California Gold Rush in 1848. The park—located on the block bounded by I, J, 27th, and 28th streets— is one of ten one-block plazas that John A. Sutter, Jr. donated to Sacramento for use as a public park when the young city was first laid out that same year. Located at the city's eastern periphery at the time of its establishment, the area around Marshall Park remained sparsely populated until the late nineteenth century when Sacramento's expanding population began to spill out into new streetcar suburbs that were emerging on the city's borders.

The development of new neighborhoods to the east of Sacramento's central business district was aided by the extension of streetcar lines to these areas, which allowed residents to enjoy the benefits of living outside the increasingly overcrowded and dirty city center while offering them the means to travel to their places of work downtown. These new "streetcar suburbs" followed a wider national trend as the expansion of streetcar service spurred the outward growth of cities across the country. By 1895, Sanborn fire insurance maps show that development had begun on the blocks around Marshall Park. In 1900, the city decided to return the land on which the school sat to its originally intended role as a public plaza.

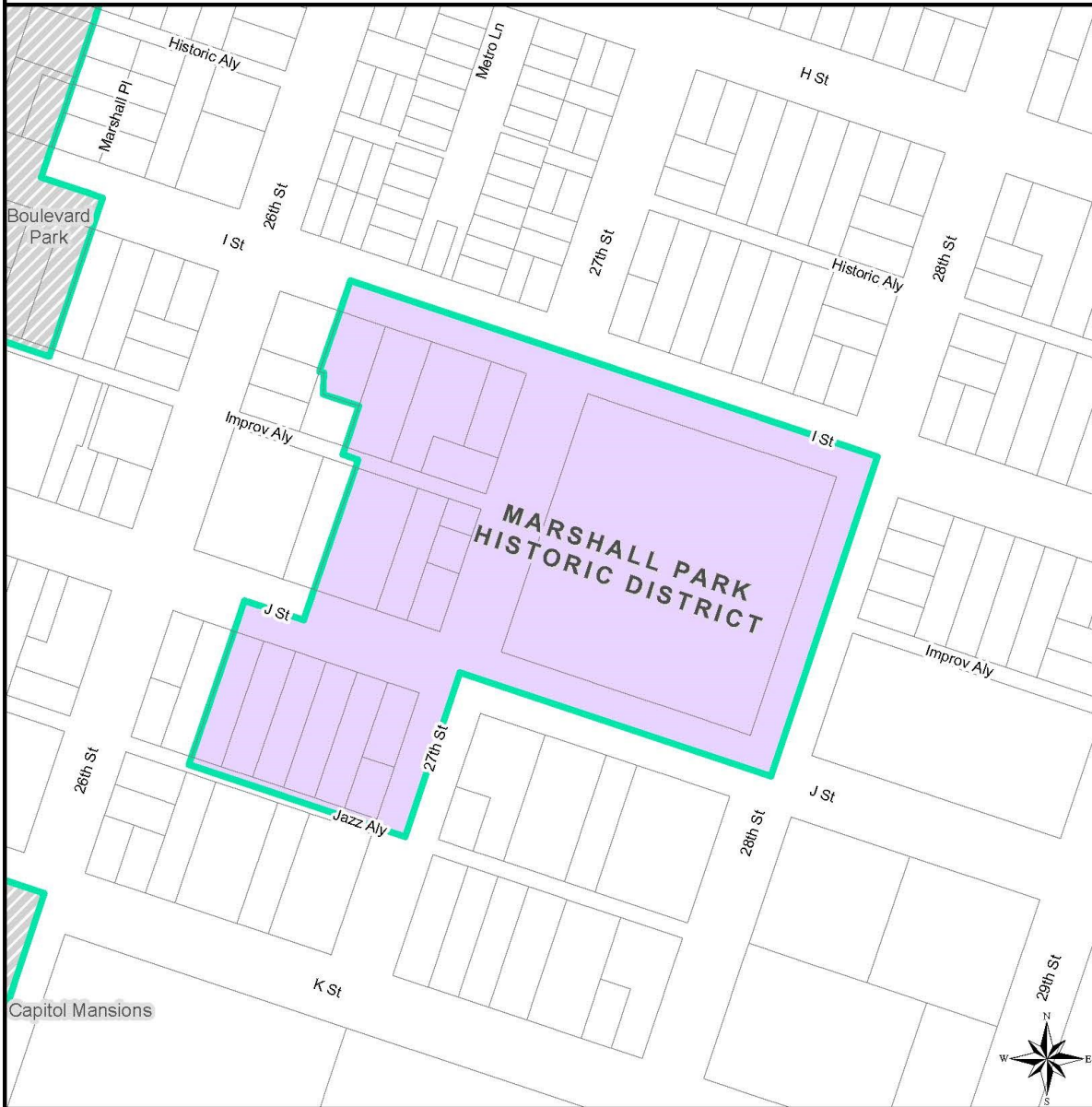
The neighborhood developed quickly at the start of the twentieth century. By 1915, all of the parcels surrounding Marshall Park were filled with single-family dwellings. These wood-framed houses were constructed in a similar scale to one another, with 40- foot frontages and a generally uniform setback from the street. A few apartment buildings also dotted the neighborhood. Over the subsequent decades, the advent of the automobile transformed the blocks around Marshall Park. Streetcars running on multiple lines and an increasing number of automobiles whizzed down J Street, which had become part of the state's growing highway system by 1923. An additional streetcar line had also been established nearby on H Street.

The period of significance for the Marshall Park Historic District begins with the start of streetcar service along J and 28th streets in 1887, which attracted new residential development to the area, and concludes with the end of streetcar service on 28th Street in 1936, which signaled the start of an exodus of many residents to newer automobile-oriented suburbs outside the city.

Architectural Styles: Italianate, Stick/Eastlake, Queen Anne, Classical Revival, Colonial Revival, Classic Box, Tudor, Italian Renaissance, Mediterranean Revival, Prairie, Craftsman, Vernacular, Landscape

Ordinance # 85-076
July 30, 1985
Updated by Ordinance # 2019-0052
December 10, 2019

City of Sacramento Historic Resources



Geographic Information System

Marshall Park Historic District

Ordinance # 85-076 July 30th, 1985
Updated: Ordinance # 2019-0052 December 10th, 2019



- Parcel
- Marshall Park
- Other Historic District

SACRAMENTO REGISTER OF HISTORIC AND CULTURAL RESOURCES

Contributing (C) and Non-Contributing (NC) Resources

Address	Historic Status
912 27TH ST	Contributing
915 27TH ST	Contributing
916 27TH ST	Contributing
920 27TH ST	Contributing
928 27TH ST	Contributing
1008 27TH ST	Contributing
2608 I ST	Contributing
2614 I ST	Contributing
2620 I ST	Contributing
2630 I ST	Contributing
2610 J ST	Contributing
2612 J ST	Non-Contributing
2618 J ST	Contributing
2620 J ST	Contributing
2623 J ST	Non-Contributing
2626 J ST	Contributing
2627 J ST	Contributing
2630 J ST	Contributing

Note: Addresses of properties may not be all the addresses associated with the property; address shown reflect the address assigned to the parcel by the Sacramento County Recorder's Office.

2.2.20 Merchant Street Historic District



Ordinance # 85-076
July 30, 1985
Updated by Ordinance # 2019-052
December 10, 2019

Updated 2020

SACRAMENTO REGISTER OF HISTORIC AND CULTURAL RESOURCES

Merchant Street Historic District

The Merchant Street Historic District preserves a portion of Sacramento's central business district, which centered around J and K streets as early as the 1840s. The district is named for Merchant Street, the narrow alley between J, K, 7th, and 8th streets around which many of Sacramento's most prominent commercial and civic buildings were constructed in the late nineteenth and early twentieth centuries. Most notably, the stretch of 7th Street between J and K streets became an epicenter for banking, where monumental banking halls lined the street.

J and K streets were the principal threads along which Sacramento developed as its population grew after the outbreak of the California Gold Rush in 1848, the same year the city's grid was laid out. K Street sat at the foot of the levee where passengers disembarked from riverboats on the Sacramento River and became the center of California's stagecoach network, while J Street was the primary route to the gold fields to the east. Discerning entrepreneurs set up businesses along these routes, recognizing the profit they could make selling goods to gold seekers who were heading east in droves.

The peak period of development around 7th, J, and K streets coincided with the popularity of streetcar service in Sacramento, which peaked in the 1920s. Built up during the era of pedestrian and streetcar travel, the blocks were ill-suited for the transition to automobile traffic as almost none of the businesses had parking lots or parking garages. As automobile ownership accelerated after World War II and commercial businesses began to relocate to new suburbs outside the city center, the demand for public transportation declined. Regular passenger service on the Northern Electric interurban railroad and riverboat service to San Francisco ended in 1940. By 1947, all streetcar service in the city had also ceased.

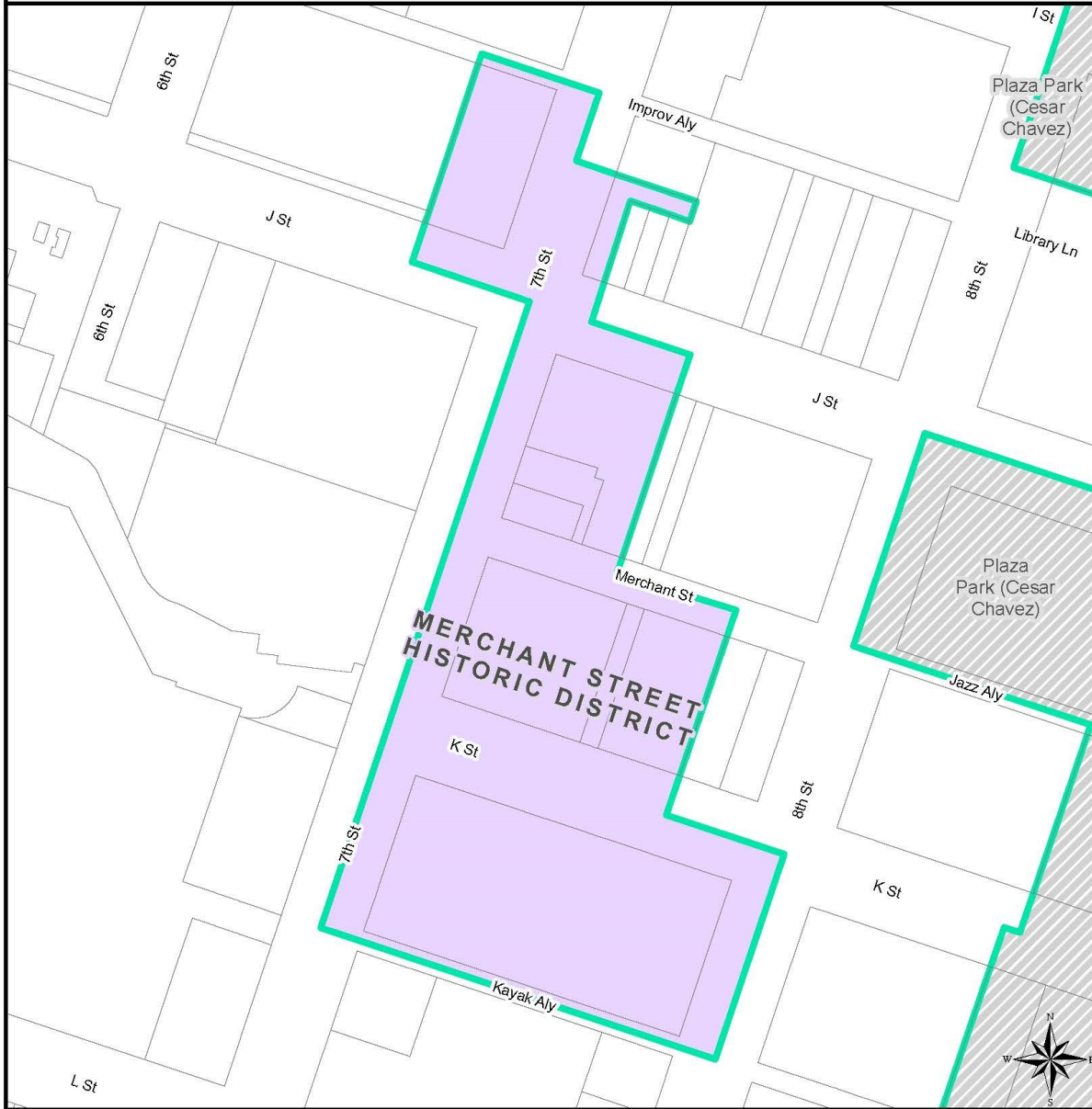
The period of significance for the Merchant Street Historic District begins in 1868, when efforts to raise the street levels to protect the city from floods introduced stability that encouraged new development on J and K streets, and ends in 1948, when demolition of the U.S. Post Office building on K and 7th streets began and the commercial building at 726 K Street was remodeled into its current configuration.

Architectural Styles: Italianate, Queen Anne, Neoclassical, Beaux Arts, Italian Renaissance, Art Deco, Vernacular, Commercial Styles: (Two-Part Commercial Block, Enframed Window Wall, Three-Part Vertical Block, Temple Front, Vault)

Ordinance # 85-076
July 30, 1985
Updated by Ordinance # 2019-052
December 10, 2019

Updated 2020

City of Sacramento Historic Resources



Geographic Information System

Merchant Street Historic District

Ordinance # 85-076 July 30th, 1985

Boundaries Revised: Ordinance # 2019-0052 December 10th, 2019

0 25 50 75 100
Feet

- Parcel
- Merchant Street
- Other Historic District

SACRAMENTO REGISTER OF HISTORIC AND CULTURAL RESOURCES

Contributing (C) and Non-Contributing (NC) Resources

Address	Parcel Number	Historic Status
1007 7TH ST	006-0094-003	Contributing
1013 7TH ST	006-0094-002	Contributing
1015 7TH ST	006-0094-001	Contributing
629 J ST	006-0032-012	Contributing
0 K ST	006-0096-021	Non-Contributing
705 K ST	006-0096-020	Non-Contributing
717 K ST	006-0096-022	Contributing
700-732 K ST	006-0380-001	Contributing

Note: Addresses of properties may not be all the addresses associated with the property; address shown reflect the address assigned to the parcel by the Sacramento County Recorder's Office.

2.2.21 New Washington School Historic District



Ordinance # 85-076
July 30, 1985
Updated by Ordinance # 2019-052
December 10, 2019

Updated 2020

SACRAMENTO REGISTER OF HISTORIC AND CULTURAL RESOURCES

New Washington School Historic District

The New Washington School Historic District preserves one of Sacramento's oldest residential neighborhoods that developed along the city's first streetcar lines in the late nineteenth and early twentieth centuries. The neighborhood is named after the Washington Elementary School, which moved from its original location at 13th and G streets to the intersection of 18th and E streets in 1916.

Sacramento's first streetcar line began service in August 1870 under the ownership of the City Street Railway. The line consisted of horse-drawn cars that ran from the Central Pacific Railroad station on Sacramento's waterfront at Front and K streets and down H Street to the State Agricultural Society's California State Fairgrounds at 20th and G streets. Like the Mansion Flats neighborhood to the west (the Old Washington School Historic District), access to streetcar service attracted middle-class residents to the area, who relied on the streetcars to travel to their places of work downtown. As a result, the neighborhood was largely settled by employees of the Southern Pacific Railroad and the city's other industries, who built modestly-sized houses on the blocks north of H Street.

In 1916, Washington Elementary School relocated from the corner of 13th and G streets to the block bounded by E, F, 17th, and 18th streets, giving its name to the surrounding neighborhood. A new Mission Revival style building was completed on the site shortly after. The school's relocation was an indication of the area's growing population and the need to provide public services to the local community.

By the 1920s, major transportation corridors had developed that roughly correspond to the present-day historic district's boundaries. In 1923, streetcar lines ran down G Street to 19th Street and along D Street between 15th and 19th streets, then north along 19th Street to C Street. Sixteenth Street, which formed the neighborhood's western boundary, and a portion of D Street had also been incorporated into the state highway system by this period. The Western Pacific rail tracks marked the neighborhood's eastern boundary.

The period of significance for the New Washington School Historic District begins with the start of streetcar service to the area in 1870, which attracted residential development to the area, and concludes in 1936, when streetcar service ended along G Street.

Architectural Styles: Italianate, Stick/Eastlake, Queen Anne, Shingle, Folk Victorian, Colonial Revival, Classical Revival, Classic Box, Beaux Arts, French Eclectic, Spanish Revival, Prairie, Craftsman, Minimal Traditional, Vernacular, Landscape

Ordinance # 85-076

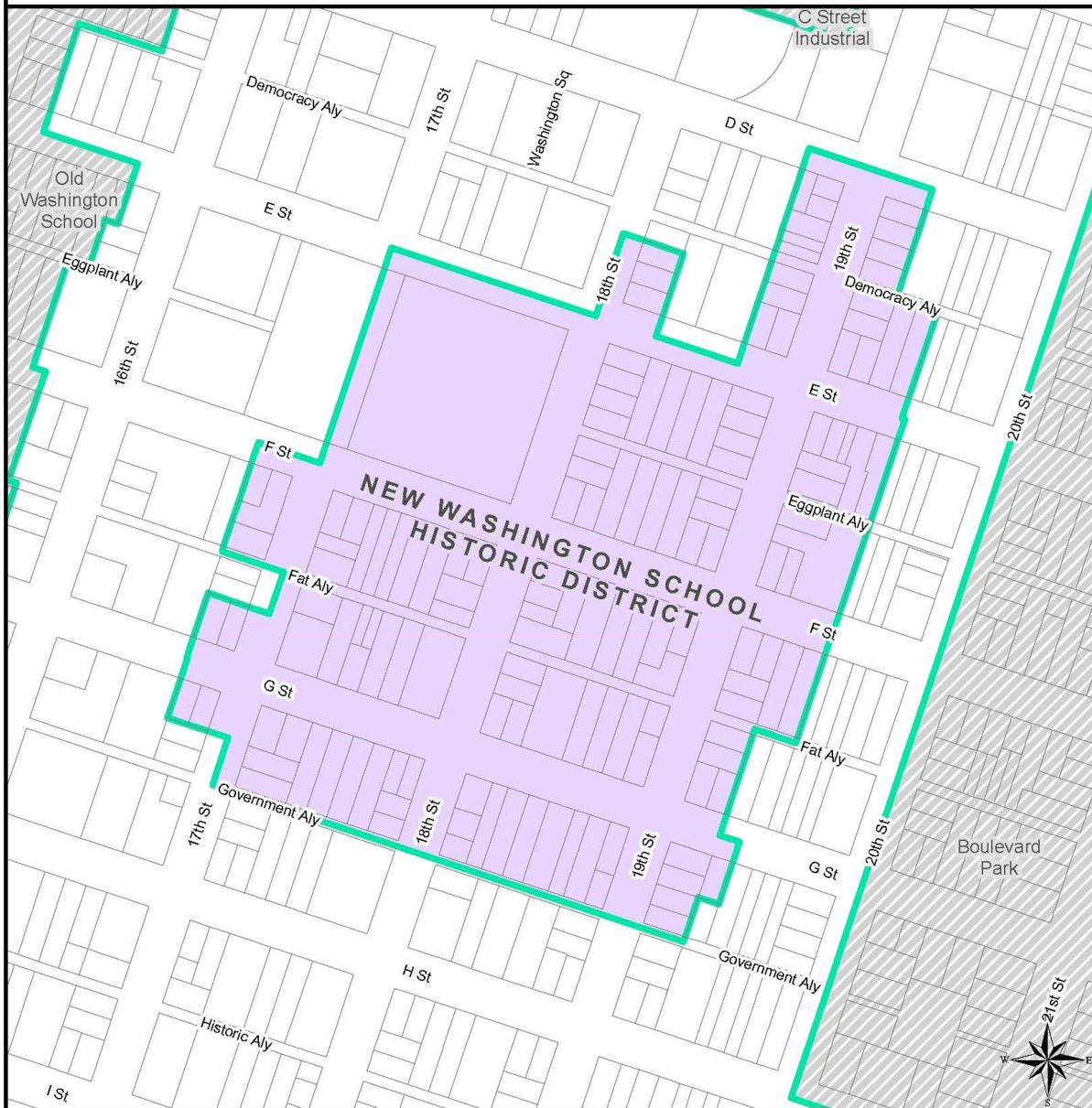
July 30, 1985

Updated by Ordinance # 2019-052

December 10, 2019

Updated 2020

City of Sacramento Historic Resources



Geographic Information System

New Washington School Historic District

Ordinance # 85-076 July 30th, 1985
Updated: Ordinance # 2019-0052 December 10th, 2019

0 50 100 150 200
Feet

- Parcel
- New Washington School
- Other Historic District

SACRAMENTO REGISTER OF HISTORIC AND CULTURAL RESOURCES

Contributing (C) and Non-Contributing (NC) Resources

Address	Parcel Number	Historic Status
609 17TH ST	002-0175-002	Contributing
613 17TH ST	002-0175-001	Non-Contributing
614 17TH ST	002-0173-011	Non-Contributing
619 17TH ST	002-0175-020	Non-Contributing
713 17TH ST	002-0176-002	Contributing
715 17TH ST	002-0176-001	Contributing
421 18TH ST	003-0121-025	Contributing
425 18TH ST	003-0121-024	Contributing
431 18TH ST	003-0121-023	Contributing
505 18TH ST	003-0122-003	Contributing
509 18TH ST	003-0122-002	Contributing
515 18TH ST	003-0122-001	Non-Contributing
517 18TH ST	003-0122-024	Contributing
523 18TH ST	003-0122-023	Contributing
603 18TH ST	003-0171-003	Non-Contributing
609 18TH ST	003-0171-002	Non-Contributing
612 18TH ST	002-0175-012	Non-Contributing
614 18TH ST	002-0175-013	Non-Contributing
615 18TH ST	003-0171-001	Contributing
617 18TH ST	003-0171-022	Contributing
621 18TH ST	003-0171-021	Contributing
711 18TH ST	003-0172-002	Contributing
712 18TH ST	002-0176-011	Contributing
714 18TH ST	002-0176-012	Contributing
715 18TH ST	003-0172-001	Contributing
0 19TH ST	003-0124-028	Non-Contributing
0 19TH ST	003-0124-032	Non-Contributing
400 19TH ST	003-0121-028	Contributing

Note: Addresses of properties may not be all the addresses associated with the property; address shown reflect the address assigned to the parcel by the Sacramento County Recorder's Office.

SACRAMENTO REGISTER OF HISTORIC AND CULTURAL RESOURCES

Contributing (C) and Non-Contributing (NC) Resources

Address	Parcel Number	Historic Status
609 17TH ST	002-0175-002	Contributing
613 17TH ST	002-0175-001	Non-Contributing
614 17TH ST	002-0173-011	Non-Contributing
619 17TH ST	002-0175-020	Non-Contributing
713 17TH ST	002-0176-002	Contributing
715 17TH ST	002-0176-001	Contributing
421 18TH ST	003-0121-025	Contributing
425 18TH ST	003-0121-024	Contributing
431 18TH ST	003-0121-023	Contributing
505 18TH ST	003-0122-003	Contributing
509 18TH ST	003-0122-002	Contributing
515 18TH ST	003-0122-001	Non-Contributing
517 18TH ST	003-0122-024	Contributing
523 18TH ST	003-0122-023	Contributing
603 18TH ST	003-0171-003	Non-Contributing
609 18TH ST	003-0171-002	Non-Contributing
612 18TH ST	002-0175-012	Non-Contributing
614 18TH ST	002-0175-013	Non-Contributing
615 18TH ST	003-0171-001	Contributing
617 18TH ST	003-0171-022	Contributing
621 18TH ST	003-0171-021	Contributing
711 18TH ST	003-0172-002	Contributing
712 18TH ST	002-0176-011	Contributing
714 18TH ST	002-0176-012	Contributing
715 18TH ST	003-0172-001	Contributing
0 19TH ST	003-0124-028	Non-Contributing
0 19TH ST	003-0124-032	Non-Contributing
400 19TH ST	003-0121-028	Contributing

Note: Addresses of properties may not be all the addresses associated with the property; address shown reflect the address assigned to the parcel by the Sacramento County Recorder's Office.

SACRAMENTO REGISTER OF HISTORIC AND CULTURAL RESOURCES

Contributing (C) and Non-Contributing (NC) Resources

Address	Parcel Number	Historic Status
401 19TH ST	003-0123-004	Contributing
404 19TH ST	003-0121-010	Contributing
405 19TH ST	003-0123-003	Contributing
410 19TH ST	003-0121-011	Contributing
411 19TH ST	003-0123-002	Non-Contributing
412 19TH ST	003-0121-012	Contributing
414 19TH ST	003-0121-013	Contributing
415 19TH ST	003-0123-001	Non-Contributing
416 19TH ST	003-0121-014	Contributing
417 19TH ST	003-0123-015	Contributing
418 19TH ST	003-0121-015	Contributing
419 19TH ST	003-0123-014	Contributing
428 19TH ST	003-0121-016	Contributing
500 19TH ST	003-0122-009	Contributing
504 19TH ST	003-0122-010	Contributing
509 19TH ST	003-0124-003	Contributing
512 19TH ST	003-0122-011	Contributing
514 19TH ST	003-0122-012	Contributing
515 19TH ST	003-0124-002	Contributing
516 19TH ST	003-0122-013	Non-Contributing
517 19TH ST	003-0124-021	Contributing
520 19TH ST	003-0122-014	Contributing
611 19TH ST	003-0173-002	Contributing
613 19TH ST	003-0173-001	Non-Contributing
614 19TH ST	003-0171-023	Contributing
616 19TH ST	003-0171-013	Contributing
617 19TH ST	003-0173-017	Non-Contributing
623 19TH ST	003-0173-016	Contributing
630 19TH ST	003-0171-014	Contributing

Note: Addresses of properties may not be all the addresses associated with the property; address shown reflect the address assigned to the parcel by the Sacramento County Recorder's Office.

SACRAMENTO REGISTER OF HISTORIC AND CULTURAL RESOURCES

Contributing (C) and Non-Contributing (NC) Resources

Address	Parcel Number	Historic Status
703 19TH ST	003-0174-004	Contributing
707 19TH ST	003-0174-003	Contributing
709 19TH ST	003-0174-002	Contributing
712 19TH ST	003-0172-011	Non-Contributing
715 19TH ST	003-0174-001	Non-Contributing
1826 D ST	003-0121-007	Contributing
0 E ST	003-0124-006	Non-Contributing
1716 E ST	002-0136-001	Contributing
1800 E ST	003-0122-004	Contributing
1810 E ST	003-0122-005	Contributing
1814 E ST	003-0122-006	Non-Contributing
1818 E ST	003-0122-007	Non-Contributing
1820 E ST	003-0122-008	Contributing
1825 E ST	003-0121-017	Contributing
1900 E ST	003-0124-004	Non-Contributing
1901 E ST	003-0123-013	Contributing
1903 E ST	003-0123-012	Contributing
1904 E ST	003-0124-005	Contributing
1908 E ST	003-0124-033	Non-Contributing
1909 E ST	003-0123-011	Contributing
1912 E ST	003-0124-034	Non-Contributing
1915 E ST	003-0123-010	Contributing
1626 F ST	002-0173-008	Contributing
1630 F ST	002-0173-031	Contributing
1700 F ST	002-0175-003	Contributing
1706 F ST	002-0175-004	Contributing
1710 F ST	002-0175-005	Contributing
1712 F ST	002-0175-006	Contributing
1714 F ST	002-0175-007	Contributing

Note: Addresses of properties may not be all the addresses associated with the property; address shown reflect the address assigned to the parcel by the Sacramento County Recorder's Office.

SACRAMENTO REGISTER OF HISTORIC AND CULTURAL RESOURCES

Contributing (C) and Non-Contributing (NC) Resources

Address	Parcel Number	Historic Status
1716 F ST	002-0175-008	Contributing
1718 F ST	002-0175-009	Contributing
1726 F ST	002-0175-010	Contributing
1730 F ST	002-0175-011	Contributing
1800 F ST	003-0171-004	Non-Contributing
1801 F ST	003-0122-022	Contributing
1802 F ST	003-0171-005	Non-Contributing
1805 F ST	003-0122-021	Contributing
1811 F ST	003-0122-020	Contributing
1815 F ST	003-0122-019	Contributing
1816 F ST	003-0171-006	Non-Contributing
1817 F ST	003-0122-018	Contributing
1818 F ST	003-0171-007	Contributing
1821 F ST	003-0122-017	Contributing
1822 F ST	003-0171-008	Non-Contributing
1824 F ST	003-0171-009	Contributing
1827 F ST	003-0122-016	Contributing
1830 F ST	003-0171-010	Contributing
1831 F ST	003-0122-015	Contributing
1900 F ST	003-0173-003	Contributing
1901 F ST	003-0124-019	Contributing
1904 F ST	003-0173-004	Contributing
1905 F ST	003-0124-018	Contributing
1910 F ST	003-0173-005	Contributing
1911 F ST	003-0124-031	Non-Contributing
1912 F ST	003-0173-006	Non-Contributing
1712 FAT ALY	002-0175-022	Non-Contributing
1714 FAT ALY	002-0175-023	Non-Contributing
1625 G ST	002-0173-015	Contributing

Note: Addresses of properties may not be all the addresses associated with the property; address shown reflect the address assigned to the parcel by the Sacramento County Recorder's Office.

SACRAMENTO REGISTER OF HISTORIC AND CULTURAL RESOURCES

Contributing (C) and Non-Contributing (NC) Resources

Address	Parcel Number	Historic Status
1626 G ST	002-0174-009	Contributing
1629 G ST	002-0173-014	Contributing
1630 G ST	002-0174-010	Contributing
1700 G ST	002-0176-003	Contributing
1701 G ST	002-0175-019	Non-Contributing
1710 G ST	002-0176-005	Non-Contributing
1711 G ST	002-0175-018	Non-Contributing
1713 G ST	002-0175-021	Non-Contributing
1714 G ST	002-0176-006	Contributing
1720 G ST	002-0176-007	Non-Contributing
1721 G ST	002-0175-016	Contributing
1722 G ST	002-0176-008	Non-Contributing
1723 G ST	002-0175-015	Contributing
1728 G ST	002-0176-009	Contributing
1729 G ST	002-0175-014	Non-Contributing
1730 G ST	002-0176-010	Non-Contributing
1800 G ST	003-0172-003	Contributing
1801 G ST	003-0171-020	Contributing
1804 G ST	003-0172-004	Non-Contributing
1807 G ST	003-0171-019	Contributing
1809 G ST	003-0171-018	Contributing
1810 G ST	003-0172-005	Contributing
1814 G ST	003-0172-006	Contributing
1819 G ST	003-0171-017	Non-Contributing
1820 G ST	003-0172-007	Contributing
1821 G ST	003-0171-016	Non-Contributing
1822 G ST	003-0172-008	Contributing
1825 G ST	003-0171-015	Non-Contributing
1826 G ST	003-0172-009	Contributing

Note: Addresses of properties may not be all the addresses associated with the property; address shown reflect the address assigned to the parcel by the Sacramento County Recorder's Office.

SACRAMENTO REGISTER OF HISTORIC AND CULTURAL RESOURCES

Contributing (C) and Non-Contributing (NC) Resources

Address	Parcel Number	Historic Status
1830 G ST	003-0172-010	Non-Contributing
1901 G ST	003-0173-015	Contributing
1905 G ST	003-0173-014	Contributing
1908 G ST	003-0174-005	Contributing
1706 G ST	002-0200-001	Contributing

Note: Addresses of properties may not be all the addresses associated with the property; address shown reflect the address assigned to the parcel by the Sacramento County Recorder's Office.

2.2.20 Newton Booth Historic District



Ordinance # 2015-0012
May 12, 2015

Updated 2020

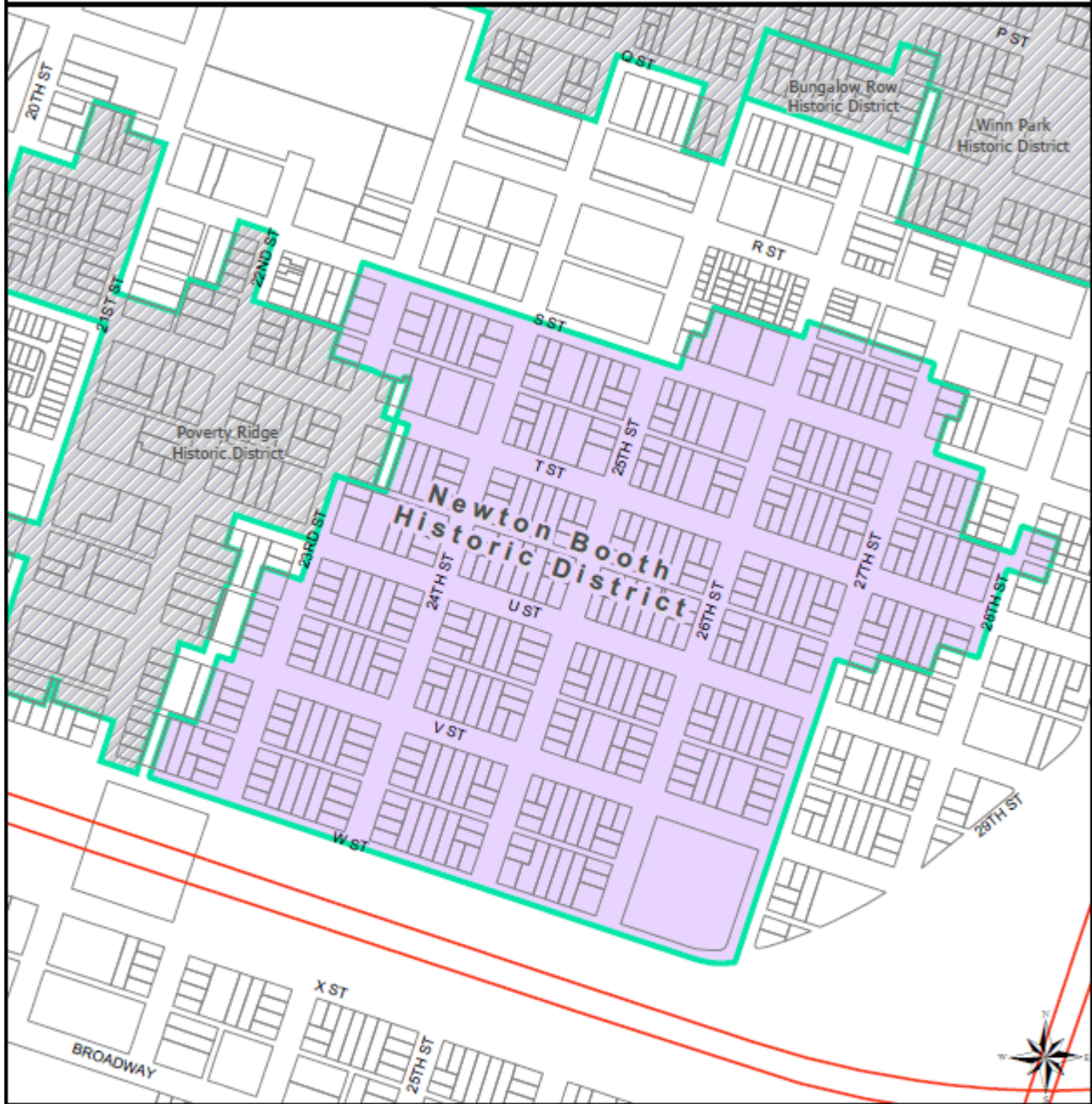
Newton Booth Historic District

Excerpts from the Historic District Record Nomination Form:

The Newton Booth Historic District ...exemplifies the transition of Sacramento's borders from agricultural to residential with the city's expansion. The neighborhood's history also exemplifies the development of Sacramento's streetcar suburbs demonstrating the growth of Sacramento's neighborhoods associated with improvements in transportation. Development in the neighborhood, which had been gradual in the nineteenth century, was spurred with the expansion of streetcar service to the area in the late 19th century, and the removal of the R Street levee in 1903. The growth of the neighborhood as an area of single-family houses and small-scale apartments ended shortly after the World War II. The period of significance stretches from the subdivision of the neighborhood beginning in 1890 to World War II's immediate aftermath, ending in 1949.

The Newton Booth Historic District ... is primarily characterized by one- and two-story single family dwellings, with smaller numbers of two- to three-unit flats and courtyard apartment buildings. One three-story apartment building is included in the NBHD. Most buildings feature gabled or hipped roofs, are wood-frame construction, and are clad in wood siding or stucco. A variety of late-nineteenth and early-twentieth century architectural styles are featured in the neighborhood. Its slow development in the nineteenth century and its corresponding boom in the first half of the twentieth century are reflected in the distribution of architectural styles. Queen Anne and Vernacular Victorian buildings account for less than 10% of the houses in the district. A majority of neighborhood buildings date from the early decades of the twentieth century. Well over half of these exhibit characteristics of the Craftsman style. Foursquare, Tudor Revival, Spanish Eclectic, and Colonial Revival buildings dating from roughly the same period compose more than quarter of the district's buildings. Art Moderne and Prairie styles are represented in a limited number of buildings. Minimal Traditional buildings, most of which date from the Depression and World War II eras, account for the remaining district contributors.

City of Sacramento Historic Resources



Geographic Information System

Newton Booth Historic District

Ordinance # 2015-0012 May 12th, 2015

0 100 200 300 400
Feet

- Parcels
- Newton Booth
- Other Historic Districts

SACRAMENTO REGISTER OF HISTORIC AND CULTURAL RESOURCES

Newton Booth Historic District Contributing (C) and Non-Contributing (NC) Resources

Street Address	Parcel Number	C/NC
<u>23rd Street</u>		
1900 23rd Street	010-0034-009	Contributing
1901 23rd Street	010-0036-003	Contributing
1905 23rd Street	010-0036-002	Non-Contributing
1906 23rd Street	010-0034-010	Contributing
1908 23rd Street	010-0034-011	Contributing
1913 23rd Street	010-0036-001	Non-Contributing
1916 23rd Street	010-0034-012	Contributing
1917 23rd Street	010-0036-017	Non-Contributing
1924 23rd Street	010-0034-013	Contributing
2019 23rd Street	010-0105-020	Contributing
2023 23rd Street	010-0105-019	Contributing
2105 23rd Street	010-0106-003	Contributing
2109 23rd Street	010-0106-002	Contributing
2114 23rd Street	010-0104-010	Contributing
2115 23rd Street	010-0106-001	Contributing
2116 23rd Street	010-0104-011	Contributing
2117 23rd Street	010-0106-024	Contributing
2120 23rd Street	010-0104-012	Contributing
2121 23rd Street	010-0106-023	Non-Contributing
2124 23rd Street	010-0104-013	Contributing
2125 23rd Street	010-0106-022	Contributing
2130 23rd Street	010-0104-014	Contributing
2131 23rd Street	010-0106-021	Contributing
2200 23rd Street	010-0163-009	Non-Contributing
2201 23rd Street	010-0165-004	Contributing
2202 23rd Street	010-0163-010	Contributing
2208 23rd Street	010-0163-011	Contributing
2209 23rd Street	010-0165-003	Contributing
2211 23rd Street	010-0165-002	Non-Contributing
2214 23rd Street	010-0163-012	Contributing
2215 23rd Street	010-0165-001	Contributing
2216 23rd Street	010-0163-013	Contributing
2219 23rd Street	010-0165-024	Contributing
2220 23rd Street	010-0163-014	Non-Contributing
2221 23rd Street	010-0165-023	Contributing
2224 23rd Street	010-0163-015	Contributing
2225 23rd Street	010-0165-022	Non-Contributing
2231 23rd Street	010-0165-021	Contributing
<u>24th Street</u>		
1908 24th Street	010-0036-009	Non-Contributing
1911 24th Street	010-0042-002	Contributing
1914 24th Street	010-0036-010	Contributing
1915 24th Street	010-0042-001	Contributing

Note: Addresses of properties may not be all the addresses associated with the property; address shown reflect the address assigned to the parcel by the Sacramento County Recorder's Office.

SACRAMENTO REGISTER OF HISTORIC AND CULTURAL RESOURCES

Street Address	Parcel Number	C/NC
1917 24th Street	010-0042-021	Not-Contributing
1921 24th Street	010-0042-020	Not-Contributing
2000 24th Street	010-0105-008	Contributing
2001 24th Street	010-0111-004	Non-Contributing
2006 24th Street	010-0105-009	Contributing
2009 24th Street	010-0111-003	Contributing
2010 24th Street	010-0105-010	Contributing
2011 24th Street	010-0111-002	Non-Contributing
2014 24th Street	010-0105-011	Contributing
2015 24th Street	010-0111-001	Non-Contributing
2016 24th Street	010-0105-012	Contributing
2019 24th Street	010-0111-024	Contributing
2020 24th Street	010-0105-013	Contributing
2021 24th Street	010-0111-023	Contributing
2024 24th Street	010-0105-014	Contributing
2030 24th Street	010-0105-015	Contributing
2100 24th Street	010-0106-009	Contributing
2104 24th Street	010-0105-010	Contributing
2107 24th Street	010-0112-003	Contributing
2108 24th Street	010-0106-011	Non-Contributing
2111 24th Street	010-0112-002	Contributing
2114 24th Street	010-0106-012	Non-Contributing
2115 24th Street	010-0112-006	Contributing
2116 24th Street	010-0106-013	Contributing
2117 24th Street	010-0112-025	Contributing
2119 24th Street	010-0112-024	Contributing
2120 24th Street	010-0106-014	Contributing
2201 24th Street	010-0171-004	Contributing
2205 24th Street	010-0171-003	Contributing
2206 24th Street	010-0165-010	Contributing
2208 24th Street	010-0165-011	Contributing
2211 24th Street	010-0171-002	Contributing
2214 24th Street	010-0165-012	Contributing
2215 24th Street	010-0171-001	Contributing
2216 24th Street	010-0165-013	Contributing
2217 24th Street	010-0171-024	Contributing
2220 24th Street	010-0165-014	Contributing
2221 24th Street	010-0171-023	Contributing
2224 24th Street	010-0165-015	Contributing
2227 24th Street	010-0171-022	Contributing
2228 24th Street	010-0165-016	Non-Contributing
2229 24th Street	010-0171-021	Contributing
25th Street		
1909 25th Street	010-0044-002	Non-Contributing
1912 25th Street	010-0042-010	Non-Contributing
1914 25th Street	010-0042-011	Contributing

Note: Addresses of properties may not be all the addresses associated with the property; address shown reflect the address assigned to the parcel by the Sacramento County Recorder's Office.

SACRAMENTO REGISTER OF HISTORIC AND CULTURAL RESOURCES

Street Address	Parcel Number	C/NC
1915 25th Street	010-0044-001	Contributing
1916 25th Street	010-0042-012	Contributing
1917 25th Street	010-0044-019	Contributing
1921 25th Street	010-0044-018	Non-Contributing
1922 25th Street	010-0042-013	Contributing
2011 25th Street	010-0113-002	Contributing
2012 25th Street	010-0111-011	Contributing
2014 25th Street	010-0111-012	Contributing
2015 25th Street	010-0113-001	Non-Contributing
2016 25th Street	010-0111-013	Contributing
2017 25th Street	010-0113-024	Not-Contributing
2018 25th Street	010-0111-014	Contributing
2021 25th Street	010-0113-023	Contributing
2100 25th Street	010-0112-010	Contributing
2104 25th Street	010-0112-011	Contributing
2108 25th Street	010-0112-012	Non-Contributing
2109 25th Street	010-0114-002	Contributing
2114 25th Street	010-0112-013	Contributing
2115 25th Street	010-0114-001	Contributing
2116 25th Street	010-0112-014	Contributing
2117 25th Street	010-0114-025	Contributing
2120 25th Street	010-0112-015	Contributing
2121 25th Street	010-0114-024	Contributing
2127 25th Street	010-0114-023	Contributing
2131 25th Street	010-0114-022	Contributing
2208 25th Street	010-0171-011	Non-Contributing
2209 25th Street	010-0173-002	Contributing
2214 25th Street	010-0171-012	Non-Contributing
2215 25th Street	010-0173-001	Contributing
2216 25th Street	010-0171-013	Non-Contributing
2217 25th Street	010-0173-024	Contributing
2220 25th Street	010-0171-014	Non-Contributing
2221 25th Street	010-0173-023	Contributing
2230 25th Street	010-0171-015	Contributing
<u>26th Street</u>		
1815 26th Street	010-0045-001	Contributing
1817 26th Street	010-0045-019	Contributing
1819 26th Street	010-0045-018	Contributing
1909 26th Street	010-0046-001	Contributing
1915 26th Street	010-0046-001	Contributing
1916 26th Street	010-0044-009	Contributing
1917 26th Street	010-0046-024	Contributing
1921 26th Street	010-0046-025	Non-Contributing
1922 26th Street	010-0044-010	Contributing
2003 26th Street	010-0115-004	Contributing
2005 26th Street	010-0115-003	Contributing

Note: Addresses of properties may not be all the addresses associated with the property; address shown reflect the address assigned to the parcel by the Sacramento County Recorder's Office.

SACRAMENTO REGISTER OF HISTORIC AND CULTURAL RESOURCES

Street Address	Parcel Number	C/NC
2009 26th Street	010-0115-002	Non-Contributing
2010 26th Street	010-0113-011	Non-Contributing
2012 26th Street	010-0113-012	Non-Contributing
2013 26th Street	010-0115-001	Contributing
2016 26th Street	010-0113-026	Contributing
2017 26th Street	010-0115-023	Non-Contributing
2018 26th Street	010-0113-014	Contributing
2019 26th Street	010-0115-022	Contributing
2030 26th Street	010-0113-015	Contributing
2108 26th Street	010-0114-011	Contributing
2111 26th Street	010-0116-002	Contributing
2114 26th Street	010-0114-012	Contributing
2115 26th Street	010-0116-001	Non-Contributing
2116 26th Street	010-0114-013	Contributing
2117 26th Street	010-0116-022	Contributing
2118 26th Street	010-0114-014	Contributing
2119 26th Street	010-0116-021	Contributing
2120 26th Street	010-0114-015	Contributing
2127 26th Street	010-0116-020	Contributing
2130 26th Street	010-0114-015	Contributing
2131 26th Street	010-0116-019	Contributing
2200 26th Street	010-0173-010	Non-Contributing
2210 26th Street	010-0173-011	Non-Contributing
2212 26th Street	010-0173-012	Non-Contributing
2216 26th Street	010-0173-013	Contributing
2220 26th Street	010-0173-014	Contributing
2224 26th Street	010-0173-015	Non-Contributing
27th Street		
1814 27th Street	010-0045-007	Contributing
1816 27th Street	010-0045-008	Contributing
1817 27th Street	010-0051-015	Non-Contributing
1820 27th Street	010-0045-009	Contributing
1821 27th Street	010-0051-014	Vacant
1827 27th Street	010-0051-013	Contributing
1908 27th Street	010-0046-011	Contributing
1909 27th Street	010-0052-002	Contributing
1914 27th Street	010-0046-012	Contributing
1915 27th Street	010-0052-001	Contributing
1916 27th Street	010-0046-013	Contributing
1917 27th Street	010-0052-024	Contributing
1920 27th Street	010-0046-014	Contributing
1921 27th Street	010-0052-023	Contributing
2009 27th Street	010-0127-002	Contributing
2010 27th Street	010-0115-029	Non-Contributing
2014 27th Street	010-0115-012	Non-Contributing
2015 27th Street	010-0127-001	Contributing
2016 27th Street	010-0115-013	Contributing
2017 27th Street	010-0127-023	Contributing
2018 27th Street	010-0115-014	Contributing
2100 27th Street	010-0116-024	Non-Contributing

Note: Addresses of properties may not be all the addresses associated with the property; address shown reflect the address assigned to the parcel by the Sacramento County Recorder's Office.

SACRAMENTO REGISTER OF HISTORIC AND CULTURAL RESOURCES

Street Address	Parcel Number	C/NC
2102 27th Street	010-0116-025	Non-Contributing
2108 27th Street	010-0116-011	Non-Contributing
2116 27th Street	010-0116-012	Contributing
2120 27th Street	010-0116-013	Non-Contributing
2126 27th Street	010-0116-014	Non-Contributing
<u>28th Street</u>		
1911 28th Street	010-0054-002	Contributing
1915 28th Street	010-0054-001	Contributing
1916 28th Street	010-0052-014	Contributing
1917 28th Street	010-0054-023	Contributing
1918 28th Street	010-0052-015	Contributing
1926 28th Street	010-0052-016	Non-Contributing
2006 28th Street	010-0127-010	Contributing
<u>S Street</u>		
2308 S Street	010-0036-004	Non-Contributing
2312 S Street	010-0036-005	Contributing
2316 S Street	010-0036-006	Contributing
2320 S Street	010-0036-020	Contributing
2328 S Street	010-0036-008	Contributing
2400 S Street	010-0042-003	Contributing
2408 S Street	010-0042-004	Contributing
2410 S Street	010-0042-005	Non-Contributing
2416 S Street	010-0042-007	Non-Contributing
2420 S Street	010-0042-007	Non-Contributing
2424 S Street	010-0042-008	Non-Contributing
2430 S Street	010-0042-009	Contributing
2500 S Street	010-0044-003	Contributing
2504 S Street	010-0044-004	Contributing
2505 S Street	010-0043-005	Contributing
2506 S Street	010-0044-005	Contributing
2509 S Street	010-0043-004	Non-Contributing
2512 S Street	010-0044-006	Contributing
2515 S Street	010-0043-003	Contributing
2520 S Street	010-0044-007	Non-Contributing
2530 S Street	010-0044-008	Non-Contributing
2531 S Street	010-0043-002	Non-Contributing
2600 S Street	010-0046-003	Contributing
2601 S Street	010-0045-017	Contributing
2604 S Street	010-0046-004	Contributing
2605 S Street	010-0045-016	Contributing
2608 S Street	010-0046-005	Contributing
2611 S Street	010-0045-015	Vacant
2612 S Street	010-0046-006	Non-Contributing
2615 S Street	010-0045-014	Contributing
2618 S Street	010-0046-007	Contributing
2619 S Street	010-0045-013	Contributing
2620 S Street	010-0046-008	Contributing
2621 S Street	010-0045-012	Contributing
2626 S Street	010-0046-009	Non-Contributing

Note: Addresses of properties may not be all the addresses associated with the property; address shown reflect the address assigned to the parcel by the Sacramento County Recorder's Office.

SACRAMENTO REGISTER OF HISTORIC AND CULTURAL RESOURCES

Street Address	Parcel Number	C/NC
2627 S Street	010-0045-011	Contributing
2630 S Street	010-0046-010	Contributing
2631 S Street	010-0045-010	Contributing
2700 S Street	010-0052-003	Contributing
2704 S Street	010-0052-004	Contributing
2710 S Street	010-0052-005	Contributing
2712 S Street	010-0052-006	Non-Contributing
2714 S Street	010-0052-007	Contributing
2716 S Street	010-0052-008	Contributing
<u>T Street</u>		
2312 T Street	010-0105-005	Contributing
2313 T Street	010-0036-014	Contributing
2314 T Street	010-0105-006	Contributing
2319 T Street	010-0036-013	Contributing
2320 T Street	010-0105-007	Contributing
2331 T Street	010-0036-021	Non-Contributing
2401 T Street	010-0042-019	Contributing
2405 T Street	010-0042-018	Non-Contributing
2408 T Street	010-0111-005	Contributing
2411 T Street	010-0042-017	Non-Contributing
2414 T Street	010-0111-006	Contributing
2415 T Street	010-0042-016	Non-Contributing
2418 T Street	010-0111-007	Non-Contributing
2420 T Street	010-0111-008	Contributing
2423 T Street	010-0042-015	Non-Contributing
2424 T Street	010-0111-009	Contributing
2430 T Street	010-0111-010	Non-Contributing
2431 T Street	010-0042-014	Non-Contributing
2500 T Street	010-0113-003	Contributing
2501 T Street	010-0044-017	Non-Contributing
2504 T Street	010-0113-004	Contributing
2505 T Street	010-0044-016	Contributing
2508 T Street	010-0113-005	Contributing
2509 T Street	010-0044-014	Contributing
2512 T Street	010-0113-006	Contributing
2515 T Street	010-0044-014	Contributing
2517 T Street	010-0044-013	Non-Contributing
2522 T Street	010-0113-007	Non-Contributing
2524 T Street	010-0113-008	Non-Contributing
2526 T Street	010-0113-009	Contributing
2527 T Street	010-0044-012	Non-Contributing
2530 T Street	010-0113-010	Non-Contributing
2531 T Street	010-0044-011	Contributing
2601 T Street	010-0046-022	Contributing
2605 T Street	010-0046-021	Contributing
2608 T Street	010-0115-005	Non-Contributing
2609 T Street	010-0046-020	Contributing
2613 T Street	010-0046-019	Contributing

Note: Addresses of properties may not be all the addresses associated with the property; address shown reflect the address assigned to the parcel by the Sacramento County Recorder's Office.

SACRAMENTO REGISTER OF HISTORIC AND CULTURAL RESOURCES

Street Address	Parcel Number	C/NC
2614 T Street	010-0115-006	Contributing
2616 T Street	010-0115-007	Non-Contributing
2617 T Street	010-0046-018	Contributing
2619 T Street	010-0046-017	Non-Contributing
2620 T Street	010-0115-008	Contributing
2625 T Street	010-0046-016	Contributing
2626 T Street	010-0115-009	Non-Contributing
2630 T Street	010-0115-028	Non-Contributing
2631 T Street	010-0046-015	Contributing
2700 T Street	010-0127-003	Contributing
2701 T Street	010-0052-022	Non-Contributing
2704 T Street	010-0127-004	Contributing
2707 T Street	010-0052-021	Contributing
2708 T Street	010-0127-005	Non-Contributing
2709 T Street	010-0052-020	Contributing
2712 T Street	010-0127-006	Contributing
2713 T Street	010-0052-019	Non-Contributing
2714 T Street	010-0127-007	Non-Contributing
2718 T Street	010-0127-008	Non-Contributing
2721 T Street	010-0052-018	Non-Contributing
2722 T Street	010-0127-009	Non-Contributing
2727 T Street	010-0052-017	Non-Contributing
U Street		
2302 U Street	010-0106-004	Contributing
2308 U Street	010-0106-005	Contributing
2311 U Street	010-0105-018	Non-Contributing
2312 U Street	010-0106-006	Contributing
2315 U Street	010-0105-017	Contributing
2316 U Street	010-0106-007	Contributing
2317 U Street	010-0105-016	Contributing
2320 U Street	010-0106-008	Contributing
2400 U Street	010-0112-004	Contributing
2401 U Street	010-0111-022	Contributing
2405 U Street	010-0111-021	Contributing
2406 U Street	010-0112-005	Non-Contributing
2409 U Street	010-0111-020	Contributing
2412 U Street	010-0112-007	Contributing
2413 U Street	010-0111-019	Contributing
2417 U Street	010-0111-018	Contributing
2418 U Street	010-0112-008	Contributing
2422 U Street	010-0112-026	Non-Contributing
2423 U Street	010-0111-017	Contributing
2427 U Street	010-0111-016	Contributing
2431 U Street	010-0111-015	Contributing
2500 U Street	010-0114-003	Contributing
2501 U Street	010-0113-022	Contributing
2504 U Street	010-0114-004	Contributing
2505 U Street	010-0113-021	Contributing

Note: Addresses of properties may not be all the addresses associated with the property; address shown reflect the address assigned to the parcel by the Sacramento County Recorder's Office.

SACRAMENTO REGISTER OF HISTORIC AND CULTURAL RESOURCES

Uptown Alley

2619 Uptown Alley	010-1160-227	Non-Contributing
2621 Uptown Alley	010-0116-028	Non-Contributing
2510 U Street	010-0114-005	Contributing
2511 U Street	010-0113-020	Contributing
2514 U Street	010-0114-006	Contributing
2515 U Street	010-0113-019	Contributing
2517 U Street	010-0113-018	Non-Contributing
2518 U Street	010-0114-007	Contributing
2522 U Street	010-0114-008	Contributing
2523 U Street	010-0113-017	Contributing
2525 U Street	010-0113-016	Contributing
2526 U Street	010-0114-009	Contributing
2530 U Street	010-0114-010	Contributing
2600 U Street	010-0116-003	Contributing
2601 U Street	010-0115-021	Contributing
2605 U Street	010-0115-020	Non-Contributing
2606 U Street	010-0116-004	Non-Contributing
2610 U Street	010-0116-023	Non-Contributing
2611 U Street	010-0115-019	Non-Contributing
2615 U Street	010-0115-018	Contributing
2618 U Street	010-0116-007	Non-Contributing
2620 U Street	010-0116-026	Non-Contributing
2622 U Street	010-0116-009	Contributing
2623 U Street	010-0115-026	Non-Contributing
2629 U Street	010-0115-015	Non-Contributing

V Street

2220 V Street	010-0163-008	Contributing
2307 V Street	010-0106-020	Contributing
2308 V Street	010-0165-005	Contributing
2313 V Street	010-0106-019	Non-Contributing
2314 V Street	010-0165-006	Contributing
2319 V Street	010-0106-018	Non-Contributing
2323 V Street	010-0106-017	Non-Contributing
2324 V Street	010-0165-007	Non-Contributing
2326 V Street	010-0165-008	Non-Contributing
2329 V Street	010-0106-016	Non-Contributing
2330 V Street	010-0165-009	Contributing
2331 V Street	010-0106-015	Contributing
2401 V Street	010-0112-023	Contributing
2405 V Street	010-0112-022	Non-Contributing
2407 V Street	010-0112-021	Non-Contributing
2410 V Street	010-0171-005	Non-Contributing
2414 V Street	010-0171-006	Non-Contributing
2415 V Street	010-0112-020	Contributing
2418 V Street	010-0171-007	Non-Contributing
2421 V Street	010-0112-019	Contributing
2422 V Street	010-0171-008	Non-Contributing
2423 V Street	010-0112-018	Contributing
2425 V Street	010-0112-017	Non-Contributing
2430 V Street	010-0171-010	Contributing

Note: Addresses of properties may not be all the addresses associated with the property; address shown reflect the address assigned to the parcel by the Sacramento County Recorder's Office.

SACRAMENTO REGISTER OF HISTORIC AND CULTURAL RESOURCES

Street Address	Parcel Number	C/NC
2431 V Street	010-0112-018	Contributing
2500 V Street	010-0173-003	Contributing
2504 V Street	010-0173-004	Contributing
2508 V Street	010-0173-005	Non-Contributing
2509 V Street	010-0114-021	Contributing
2512 V Street	010-0173-006	Non-Contributing
2515 V Street	010-0114-026	Non-Contributing
2522 V Street	010-0173-007	Contributing
2523 V Street	010-0114-017	Non-Contributing
2524 V Street	010-0173-008	Contributing
2525 V Street	010-0114-018	Non-Contributing
2526 V Street	010-0173-009	Non-Contributing
2600 V Street	010-0176-026	Contributing
2611 V Street	010-0116-018	Contributing
2615 V Street	010-0116-017	Non-Contributing
2623 V Street	010-0116-016	Non-Contributing
2625 V Street	010-0116-015	Non-Contributing
2626 V Street	010-0171-009	Non-Contributing
W Street		
2213 W Street	010-0163-019	Contributing
2217 W Street	010-0163-018	Contributing
2221 W Street	010-0163-017	Contributing
2229 W Street	010-0163-016	Contributing
2311 W Street	010-0165-020	Contributing
2315 W Street	010-0165-019	Contributing
2319 W Street	010-0165-018	Non-Contributing
2323 W Street	010-0165-017	Non-Contributing
2411 W Street	010-0171-020	Contributing
2415 W Street	010-0171-019	Non-Contributing
2417 W Street	010-0171-018	Contributing
2421 W Street	010-0171-017	Non-Contributing
2427 W Street	010-0171-016	Contributing
2501 W Street	010-0173-022	Contributing
2505 W Street	010-0173-025	Contributing
2509 W Street	010-0173-018	Contributing
2517 W Street	010-0173-017	Non-Contributing
2521 W Street	010-0173-016	Contributing

Note: Addresses of properties may not be all the addresses associated with the property; address shown reflect the address assigned to the parcel by the Sacramento County Recorder's Office.

2.2.2 North 16th Street Historic District



Ordinance # 2011-011
February 15, 2011

Updated 2020

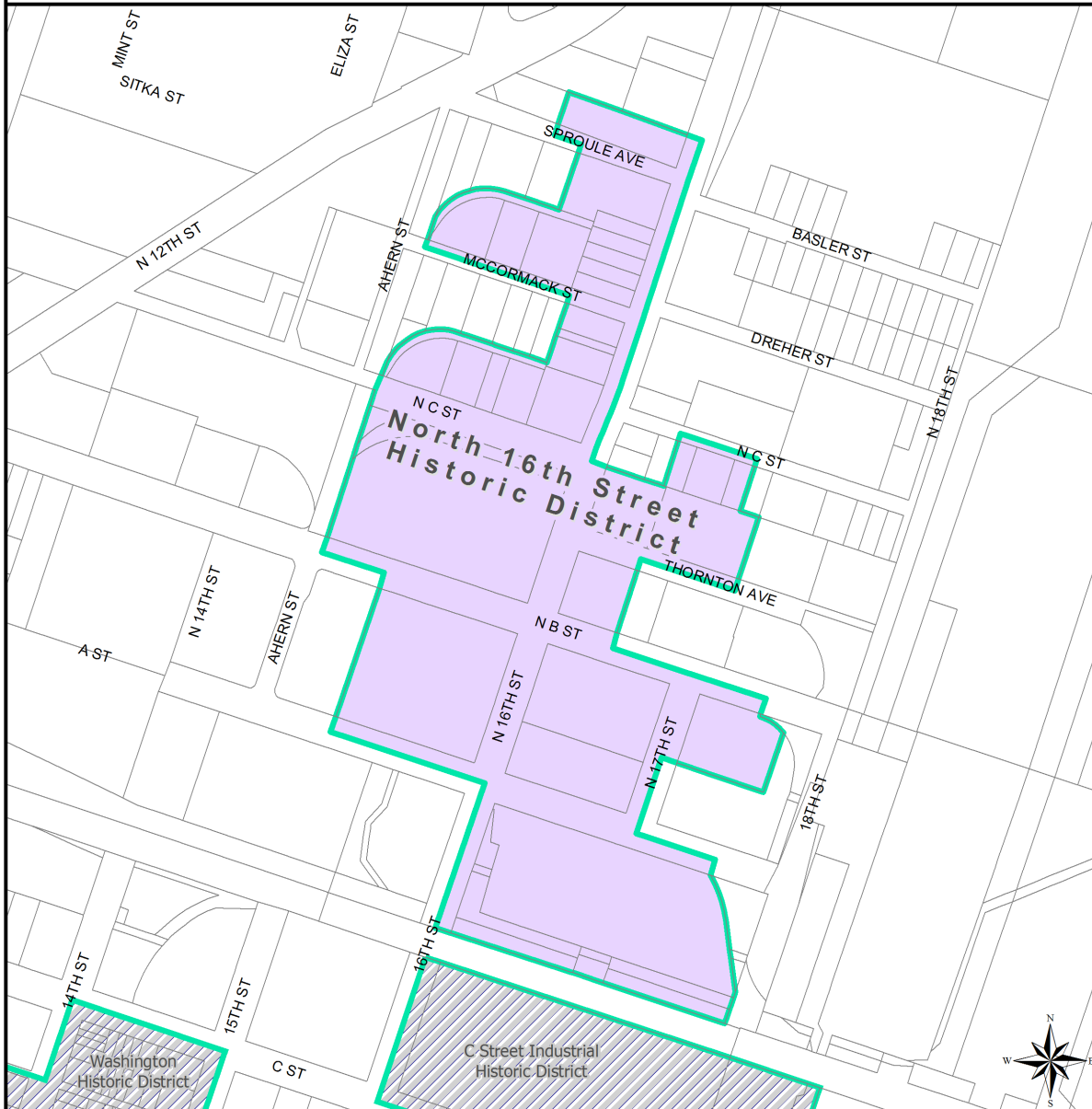
SACRAMENTO REGISTER OF HISTORIC AND CULTURAL RESOURCES

North 16th Street Historic District

Character-defining features include but are not limited to: Various sized 1 to 2-1/2 story (with high floor to ceiling dimensions) structures, from large footprint warehouse/distribution/manufacturing structures to smaller accessory structures and commercial structures; primarily industrial type with large truck bays and several with concrete loading docks and truck ramps which are primarily located along the east/west streets in the district; also commercial type structures with showroom windows, generally along N. 16th St.; most structures built to property lines and oriented to transportation alignments, whether streets or rail lines, for car, truck and rail related operations, with some exterior walls curving along the rail spur alignments; most east/west streets and rail spur alignments are not developed with standard curbs/gutters/sidewalks/planter strips/street trees since were given over to support the uses' transport/loading/unloading functions; many structures exhibit brick exteriors with various types of brick-work and decorative cornices, parapets, blind arches, etc., and while most unpainted, some are painted brick. Buildings with parapets surrounding flat/bowed roofs exhibit various parapet shapes, including stepped, arched and other. Other exterior materials include corrugated metal, reinforced concrete, concrete block, plaster, and wood siding, and several exhibit corrugated metal and Spanish tile roofs. Many with industrial metal sash windows. Interiors of many are large open areas; wood timber truss or metal support structures.

Ordinance # 2011-011
February 15, 2011

City of Sacramento Historic Resources



Geographic Information System

North 16th Street Historic District

Ordinance # 2011-011 February 15th, 2011

0 100 200
Feet

- Parcels
- North 16th Street
- Other Historic Districts

SACRAMENTO REGISTER OF HISTORIC AND CULTURAL RESOURCES

North 16th Street Historic District Contributing (C) and Non-Contributing (NC) Resources

Street Address	APN	C/NC	Structure/Vacant/Railway
<u>McCormack Avenue</u>			
1448-1503 McCormack Ave.	001-0141-021	C	Structure
	001-0141-022		
1517 McCormack Ave.	001-0141-025	C	Structure
Adjacent to 1517 McCormack Ave.	001-0141-002	C	Rail Right-of-Way
<u>North A Street</u>			
1601 North A ST	002-0055-002	C	Structure
Adjacent to 1601 N. A Street	002-0055-001	NC	Vacant Parcel
	002-0055-005	NC	Vacant Parcel
	002-0055-006	NC	Vacant Parcel
	002-0055-007	NC	Vacant Parcel
	002-0055-008	NC	Vacant Parcel
	002-0055-009	NC	Vacant Parcel
	002-0055-010	NC	Vacant Parcel
	002-0055-011	NC	Vacant Parcel
<u>North C Street</u>			
1401-1451 N. C Street	001-0142-018	C	Structure
Adjacent to 1401 N. C St.	001-0142-002	C	Rail Right-of-Way
1501 N. C Street	001-0142-019	C	Structure
1515 N. C Street	001-0142-020	C	Structure
1527 N. C Street	001-0142-014	C	Structure
1610-1616 N. C Street	001-0152-004	C	Structure
	001-0152-005		
	001-0152-006		
<u>North 15th Street</u>			
Adjacent to 200 N. 15th St.	001-0151-001	C	Rail Right-of-Way
Adjacent to 200 N. 15th St.	001-0151-002	C	Rail Right-of-Way
<u>North 16th Street</u>			
116 N. 16th Street	002-0051-002	C	Structure
	002-0051-003	C	Structure
121 N. 16th Street	002-0053-003	NC	Structure
131 N. 16th Street	002-0053-004	C	Structure
200 N. 16th Street	001-0151-005	C	Structure
211-217 N. 16th Street	001-0153-001	C	Structure
221 N. 16th Street	001-0152-018	C	Structure
235 N. 16th Street	001-0152-019	C	Structure
318 N. 16th Street	001-0142-013	C	Structure
324 N. 16th Street	001-0142-010	NC	Structure
	001-0142-011		
	001-0142-012		
400 N. 16th Street	001-0141-017	C	Structure
410 N. 16th Street	001-0141-016	C	Structure
420 N. 16th Street	001-0141-015	NC	Vacant Parcel
430 N. 16th Street	001-0141-014	NC	Vacant Parcel

Note: Addresses of properties may not be all the addresses associated with the property; address shown reflect the address assigned to the parcel by the Sacramento County Recorder's Office.

SACRAMENTO REGISTER OF HISTORIC AND CULTURAL RESOURCES

Street Address	APN	C/NC	Structure/Vacant/Railway
<u>North 16th Street, continued</u>			
440 N. 16th Street	001-0141-013	C	Structure
470 N. 16th Street	001-0141-024	C	Structure
500 N. 16th Street	001-0103-009	C	
Adjacent to 1401 N. 16th St.	001-0142-002	C	Rail Right-of-Way
<u>North 17th Street</u>			
83 N. 17th Street	002-0054-001	C	Structure
<u>Thornton Avenue</u>			
1615 Thornton Avenue	001-0152-017	C	Structure

Note: Addresses of properties may not be all the addresses associated with the property; address shown reflect the address assigned to the parcel by the Sacramento County Recorder's Office.

2.2.22 Oak Park Historic District



Ordinance # 2007-094 and 2008-11
December 4, 2007 and March 4, 2008
Updated by Ordinance # 2019-0056
December 10, 2019

Updated 2020

SACRAMENTO REGISTER OF HISTORIC AND CULTURAL RESOURCES

Oak Park Historic District

The Oak Park Historic District represents the commercial core of Oak Park, and is comprised mostly brick buildings constructed in the teens and 1920s. In 1911, when Oak Park was annexed to the City of Sacramento, the burg had several thousand residents and a thriving business district. The Oak Park annexation was the first expansion of the boundaries of Sacramento since the city was first laid out in 1848. The prompt response by the City of Sacramento to Oak Park's needs was instrumental in laying the foundation for growth in the years to come. In 1913 the City's Building Inspector reported that Oak Park was the fastest growing residential district in the City, and the 1914 City Directory listed almost 800 homes in Oak Park.

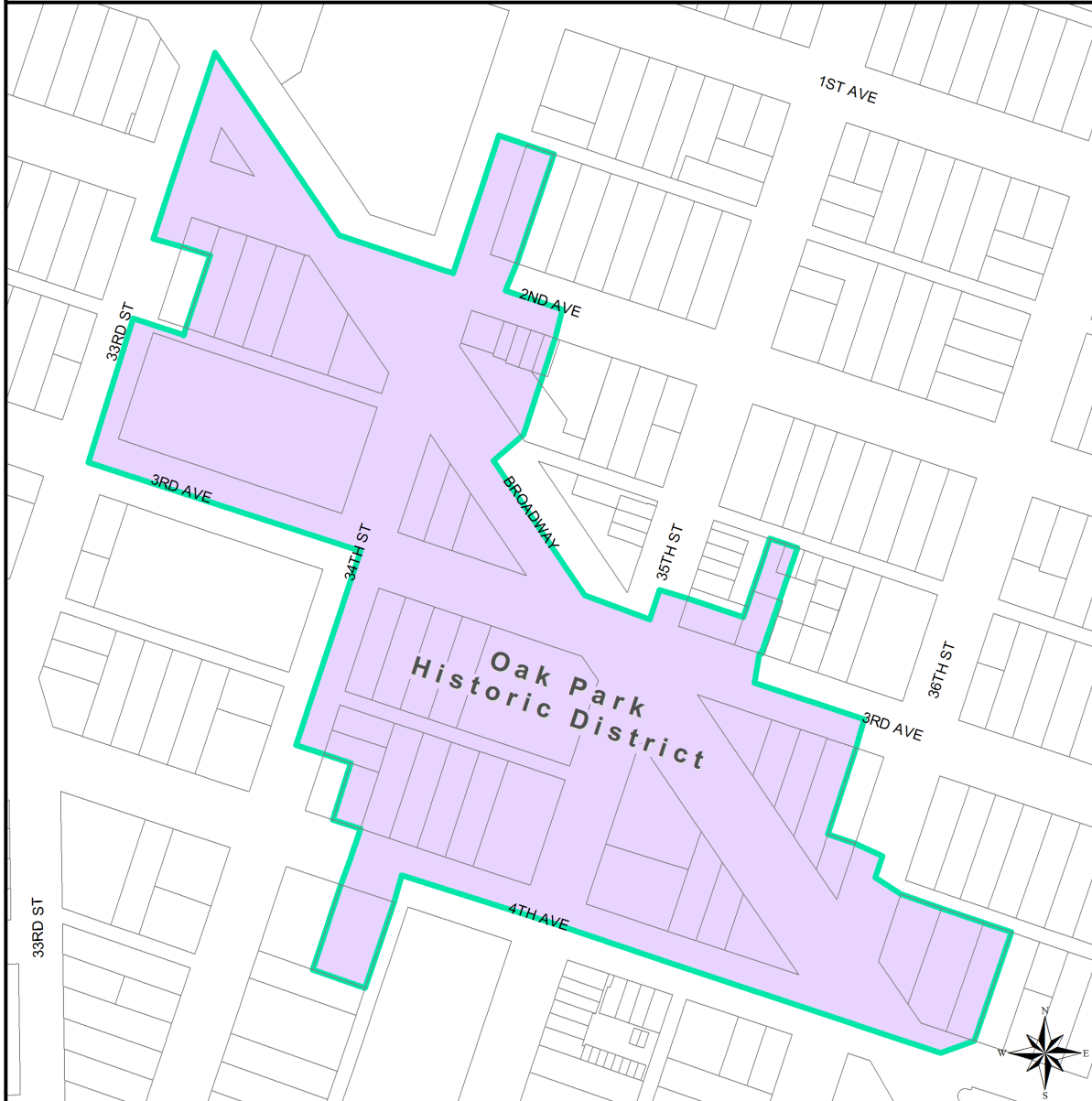
Most of the more important businesses and business structures in Oak Park were located alongside the streetcar tracks that came down Sacramento Boulevard from 31st to 35th, then turning south down 35th Street and into the park. The money that flowed into this strip was largely from residents in other parts of the city coming to Oak Park. The buildings along 35th Street from Sacramento to 5th Avenue gave Oak Park a look similar to many of California's Main Street towns from the 1920s.

The movement of employment opportunities in the area around Oak Park also aided growth and stability. Across Stockton Boulevard to the east were the State Fair grounds provided both full time and seasonal work. The Libby, McNeil & Libby cannery on Alhambra and Stockton Boulevard was built in 1912, providing hundreds of seasonal jobs. In 1924 the California Highway Commission (now Caltrans) opened its vehicle and equipment repair shops buildings nearby at 34th & R Streets employing more than 100 skilled mechanics.

The District that has been delineated for Oak Park is just a remnant of its once vital business core. However, its remaining members evoke a sense of the original business district's character, and several of its buildings are fine examples of their era.

Ordinance # 2007-094 and 2008-11
December 4, 2007 and March 4, 2008


City of Sacramento Historic Resources



Geographic Information System

Oak Park Historic District

Ordinance # 2007-094 and 2008-011
December 4th, 2007 and March 4th, 2008



- Parcels
- Oak Park
- Other Historic Districts

SACRAMENTO REGISTER OF HISTORIC AND CULTURAL RESOURCES

Oak Park Historic District Contributing (C) and Non-Contributing (NC) Resources

Street Address	Parcel Address	APN	C/NC	Date
<u>33rd Street</u>				
2657 33rd Street	2657 33rd St.	010-0313-001	NC	
<u>34th Street</u>				
2833 34th Street	2833 34th St.	010-0377-016	C	1918
2841 34th Street	3841 34th St.	010-0377-015	C	1914
<u>35th Street</u>				
2828 35th Street	2832 35th Street	010-0377-017	C	1915
2845 35th Street	3500 Broadway	010-0383-012	C	1927
2863 35th Street	2845 35th St.	010-0383-013	C	1917-18
<u>36th Street</u>				
2833-37 36th Street	2833 36th St.	010-0385-015	C	1932est
<u>2nd Avenue</u>				
3300-04 2nd Avenue	3300 2nd Ave.	010-0373-002	C	1910est
3308 2nd Avenue (Vacant)	3308 2nd Ave.	010-0373-003	NC	
3320 2nd Avenue (Vacant)	3320 2nd Ave.	010-0373-004	NC	
3324 2nd Avenue	3324 2nd Ave.	010-0373-005	C	1894est
3401 2nd Avenue	3401 2nd Ave.	010-0315-018	C	1896est
<u>3rd Avenue</u>				
3333 3rd Avenue	3333 3rd Ave.	010-0373-017	C	1926
3400 3rd Avenue	3400 3rd Ave.	010-0377-001	NC	
3408 3rd Avenue	3408 3rd Ave.	010-0377-002	NC	
3418 3rd Avenue	3418 3rd Ave.	010-0377-003	C	1885-95
3424 3rd Avenue	3424 3rd Ave.	010-0377-004	C	1909
3519 3rd Avenue	3519 3rd Ave.	010-0381-014	C	1910
<u>4th Avenue</u>				
3414 4th Avenue	3414 4th Ave.	013-0142-041	C	1915
3415 4th Avenue	3415 4th Ave.	010-0377-013	C	1913
3417&19 4th Avenue	3417 4th Ave.	010-0377-012	C	1914
3431 4th Avenue	3431 4th Ave.	010-0377-011	NC	
3439 4th Avenue	3439 4th Ave.	010-0377-010	C	1913
3445 4th Avenue	3445 4th Ave.	010-0377-009	C	1905
3623-25 4th Avenue	3623 4th Ave	010-0385-013	C	1907est

Note: Addresses of properties may not be all the addresses associated with the property; address shown reflect the address assigned to the parcel by the Sacramento County Recorder's Office.

2.2.23 Old Washington School Historic District



Ordinance # 85-076
July 30, 1985
Updated by Ordinance # 2019-0052
December 10, 2019

Updated 2020

SACRAMENTO REGISTER OF HISTORIC AND CULTURAL RESOURCES

Old Washington School Historic District

The Old Washington School Historic District preserves a portion of the Washington neighborhood, one of Sacramento's oldest residential neighborhoods that developed along the city's first streetcar lines in the 1870s. The neighborhood is named after the Washington Elementary School, which moved from its original location at 13th and G streets to the intersection of 18th and E streets, now a part of the New Washington School Historic District, in 1916.

Sacramento's first streetcar line began service in 1870 under the ownership of the City Street Railway. Streetcar service attracted prominent local business owners to settle along H Street, including brewery owner Frank Ruhstaller and longtime Huntington-Hopkins Hardware manager Albert Gallatin. H Street became known as "Merchants' Row" as a result. The concentration of stately homes in the area, meanwhile, gave the surrounding neighborhood another name: Mansion Flats.

The name "Mansion Flats," however, belies the reality that the neighborhood was a predominately middle-class residential area. Employees of the Southern Pacific Railroad and the city's other industries lived in smaller houses on the blocks to the north of G Street that make up the present-day Old Washington School Historic District. Unlike the wealthy elites living along H Street, many of whom owned their own private carriages, the streetcar line provided a vital service to the workers who lived in the neighborhood and used it to travel to their places of work downtown.

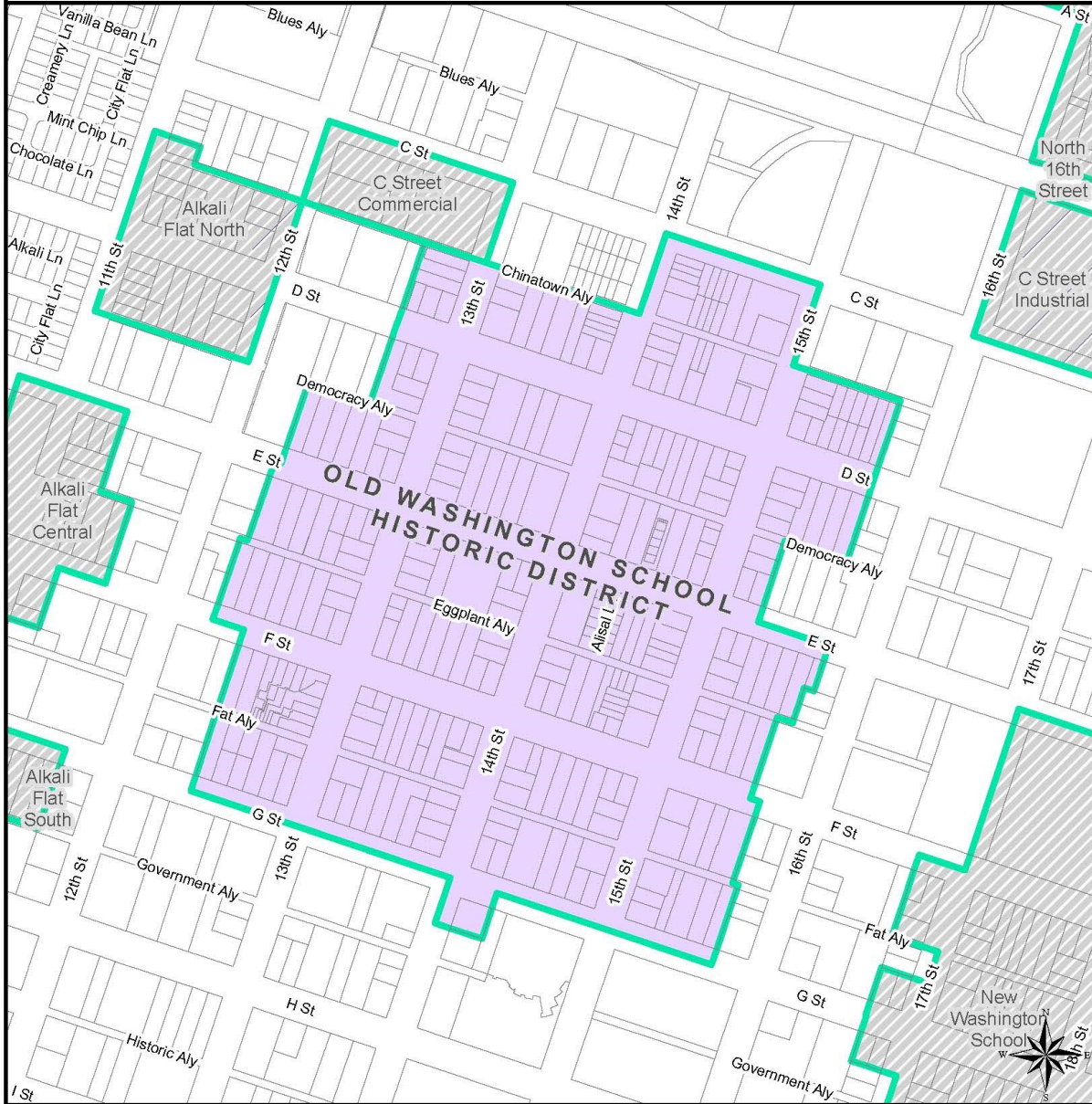
The period of significance for the Old Washington School Historic District begins with the start of streetcar service to the area in 1870, which attracted residential development to the area, and concludes in 1936, when streetcar service ended along G Street.

Architectural Styles: Gothic Revival, Italianate, Queen Anne, Stick/Eastlake, Folk Victorian, Classical Revival, Beaux Arts, Spanish Eclectic, Mediterranean Revival, Classic Box, Prairie, Craftsman, Vernacular

Ordinance # 85-076
July 30, 1985
Updated by Ordinance # 2019-0052
December 10, 2019

Updated 2020

City of Sacramento Historic Resources



Geographic Information System

Old Washington School Historic District

Ordinance # 85-076 July 30th, 1985
Boundaries Revised: Ordinance # 2019-0052 December 10th, 2019



- Parcel
- Old Washington School
- Other Historic District

SACRAMENTO REGISTER OF HISTORIC AND CULTURAL RESOURCES

Contributing (C) and Non-Contributing (NC) Resources

Address	Parcel Number	Historic Status
315 13TH ST	002-0084-013	Contributing
316 13TH ST	002-0082-005	Contributing
318 13TH ST	002-0082-006	Contributing
320 13TH ST	002-0082-007	Contributing
321 13TH ST	002-0084-012	Contributing
401 13TH ST	002-0123-004	Contributing
405 13TH ST	002-0123-003	Non-Contributing
409 13TH ST	002-0123-002	Contributing
410 13TH ST	002-0121-010	Non-Contributing
413 13TH ST	002-0123-001	Contributing
416 13TH ST	002-0121-012	Contributing
417 13TH ST	002-0123-019	Contributing
420 13TH ST	002-0121-013	Non-Contributing
423 13TH ST	002-0123-018	Contributing
425 13TH ST	002-0123-017	Contributing
429 13TH ST	002-0123-016	Non-Contributing
501 13TH ST	002-0124-004	Contributing
507 13TH ST	002-0124-003	Contributing
510 13TH ST	002-0122-011	Non-Contributing
511 13TH ST	002-0124-002	Contributing
514 13TH ST	002-0122-012	Contributing
515 13TH ST	002-0124-001	Contributing
516 13TH ST	002-0122-013	Contributing
517 13TH ST	002-0124-024	Contributing
519 13TH ST	002-0124-023	Contributing
520 13TH ST	002-0122-014	Contributing
525 13TH ST	002-0124-022	Non-Contributing
528 13TH ST	002-0122-015	Contributing

Note: Addresses of properties may not be all the addresses associated with the property; address shown reflect the address assigned to the parcel by the Sacramento County Recorder's Office.

SACRAMENTO REGISTER OF HISTORIC AND CULTURAL RESOURCES

Contributing (C) and Non-Contributing (NC) Resources

Address	Parcel Number	Historic Status
604 13TH ST	002-0190-006	Non-Contributing
605 13TH ST	002-0163-003	Non-Contributing
606 13TH ST	002-0190-007	Non-Contributing
608 13TH ST	002-0190-008	Non-Contributing
610 13TH ST	002-0190-009	Non-Contributing
611 13TH ST	002-0163-002	Contributing
612 13TH ST	002-0190-010	Non-Contributing
615 13TH ST	002-0163-001	Contributing
616 13TH ST	002-0161-009	Contributing
619 13TH ST	002-0163-025	Non-Contributing
301 14TH ST	002-0086-031	Non-Contributing
303 14TH ST	002-0086-030	Non-Contributing
305 14TH ST	002-0086-029	Non-Contributing
309 14TH ST	002-0086-002	Contributing
315 14TH ST	002-0086-001	Contributing
316 14TH ST	002-0250-001	Non-Contributing
317 14TH ST	002-0086-024	Contributing
318 14TH ST	002-0250-002	Non-Contributing
319 14TH ST	002-0086-023	Contributing
320 14TH ST	002-0250-003	Non-Contributing
321 14TH ST	002-0086-022	Contributing
322 14TH ST	002-0250-004	Non-Contributing
328 14TH ST	002-0084-005	Contributing
403 14TH ST	002-0125-003	Contributing
411 14TH ST	002-0125-002	Contributing
415 14TH ST	002-0125-001	Contributing
421 14TH ST	002-0125-031	Non-Contributing
425 14TH ST	002-0125-027	Contributing
510 14TH ST	002-0124-011	Contributing

Note: Addresses of properties may not be all the addresses associated with the property; address shown reflect the address assigned to the parcel by the Sacramento County Recorder's Office.

SACRAMENTO REGISTER OF HISTORIC AND CULTURAL RESOURCES

Contributing (C) and Non-Contributing (NC) Resources

Address	Parcel Number	Historic Status
514 14TH ST	002-0124-012	Contributing
517 14TH ST	002-0126-020	Contributing
518 14TH ST	002-0124-013	Contributing
521 14TH ST	002-0126-019	Non-Contributing
524 14TH ST	002-0124-014	Contributing
528 14TH ST	002-0124-015	Non-Contributing
601 14TH ST	002-0165-003	Non-Contributing
608 14TH ST	002-0163-013	Contributing
609 14TH ST	002-0165-002	Contributing
610 14TH ST	002-0163-014	Contributing
613 14TH ST	002-0165-001	Contributing
617 14TH ST	002-0165-023	Contributing
618 14TH ST	002-0163-015	Non-Contributing
620 14TH ST	002-0163-016	Contributing
621 14TH ST	002-0165-022	Contributing
624 14TH ST	002-0163-017	Non-Contributing
630 14TH ST	002-0163-018	Contributing
314 15TH ST	002-0086-012	Non-Contributing
317 15TH ST	002-0092-022	Non-Contributing
318 15TH ST	002-0086-013	Contributing
321 15TH ST	002-0092-021	Contributing
325 15TH ST	002-0092-020	Contributing
401 15TH ST	002-0131-004	Contributing
402 15TH ST	002-0125-013	Contributing
402 15TH ST	002-0125-014	Contributing
405 15TH ST	002-0131-003	Non-Contributing
408 15TH ST	002-0125-015	Non-Contributing
411 15TH ST	002-0131-002	Non-Contributing
414 15TH ST	002-0125-016	Contributing

Note: Addresses of properties may not be all the addresses associated with the property; address shown reflect the address assigned to the parcel by the Sacramento County Recorder's Office.

SACRAMENTO REGISTER OF HISTORIC AND CULTURAL RESOURCES

Contributing (C) and Non-Contributing (NC) Resources

Address	Parcel Number	Historic Status
415 15TH ST	002-0131-024	Contributing
416 15TH ST	002-0125-017	Contributing
417 15TH ST	002-0131-022	Contributing
418 15TH ST	002-0125-018	Contributing
420 15TH ST	002-0125-019	Contributing
421 15TH ST	002-0131-021	Contributing
500 15TH ST	002-0126-006	Contributing
501 15TH ST	002-0132-003	Non-Contributing
504 15TH ST	002-0126-007	Contributing
508 15TH ST	002-0126-031	Non-Contributing
509 15TH ST	002-0132-002	Contributing
510 15TH ST	002-0126-032	Non-Contributing
514 15TH ST	002-0126-009	Contributing
515 15TH ST	002-0132-001	Contributing
516 15TH ST	002-0126-010	Contributing
519 15TH ST	002-0132-024	Contributing
521 15TH ST	002-0132-023	Contributing
522 15TH ST	002-0126-011	Contributing
528 15TH ST	002-0126-012	Contributing
601 15TH ST	002-0171-002	Non-Contributing
612 15TH ST	002-0165-011	Contributing
614 15TH ST	002-0165-012	Contributing
615 15TH ST	002-0171-001	Non-Contributing
620 15TH ST	002-0165-025	Non-Contributing
621 15TH ST	002-0171-021	Contributing
625 15TH ST	002-0171-020	Contributing
628 15TH ST	002-0165-015	Non-Contributing
629 15TH ST	002-0171-019	Contributing
1412 C ST	002-0086-032	Non-Contributing

Note: Addresses of properties may not be all the addresses associated with the property; address shown reflect the address assigned to the parcel by the Sacramento County Recorder's Office.

SACRAMENTO REGISTER OF HISTORIC AND CULTURAL RESOURCES

Contributing (C) and Non-Contributing (NC) Resources

Address	Parcel Number	Historic Status
1414 C ST	002-0086-033	Non-Contributing
1416 C ST	002-0086-034	Non-Contributing
1418 C ST	002-0086-035	Non-Contributing
1420 C ST	002-0086-008	Contributing
1428 C ST	002-0086-028	Non-Contributing
1413 CHINATOWN ALY	002-0086-036	Non-Contributing
1415 CHINATOWN ALY	002-0086-037	Non-Contributing
1416 CHINATOWN ALY	002-0086-042	Non-Contributing
1417 CHINATOWN ALY	002-0086-038	Non-Contributing
1419 CHINATOWN ALY	002-0086-039	Non-Contributing
1420 CHINATOWN ALY	002-0086-041	Non-Contributing
1508 CHINATOWN ALY	002-0240-001	Non-Contributing
1512 CHINATOWN ALY	002-0240-002	Non-Contributing
1516 CHINATOWN ALY	002-0240-003	Non-Contributing
1520 CHINATOWN ALY	002-0240-004	Non-Contributing
1226 D ST	002-0121-029	Non-Contributing
1231 D ST	002-0082-022	Contributing
1232 D ST	002-0121-008	Contributing
1235 D ST	002-0082-026	Contributing
1238 D ST	002-0121-009	Contributing
1239 D ST	002-0082-008	Contributing
1301 D ST	002-0084-011	Contributing
1311 D ST	002-0084-010	Non-Contributing
1314 D ST	002-0123-005	Contributing
1315 D ST	002-0084-009	Contributing
1317 D ST	002-0084-008	Contributing
1320 D ST	002-0123-006	Contributing
1321 D ST	002-0084-007	Contributing
1322 D ST	002-0123-007	Contributing

Note: Addresses of properties may not be all the addresses associated with the property; address shown reflect the address assigned to the parcel by the Sacramento County Recorder's Office.

SACRAMENTO REGISTER OF HISTORIC AND CULTURAL RESOURCES

Contributing (C) and Non-Contributing (NC) Resources

Address	Parcel Number	Historic Status
1328 D ST	002-0123-020	Non-Contributing
1331 D ST	002-0084-006	Contributing
1400 D ST	002-0125-004	Contributing
1401 D ST	002-0086-021	Contributing
1404 D ST	002-0125-005	Contributing
1406 D ST	002-0125-006	Non-Contributing
1407 D ST	002-0086-020	Contributing
1409 D ST	002-0086-019	Contributing
1410 D ST	002-0125-008	Contributing
1412 D ST	002-0125-009	Contributing
1415 D ST	002-0086-040	Contributing
1418 D ST	002-0125-010	Non-Contributing
1420 D ST	002-0125-011	Contributing
1421 D ST	002-0086-025	Non-Contributing
1424 D ST	002-0125-012	Non-Contributing
1425 D ST	002-0086-015	Contributing
1431 D ST	002-0086-014	Non-Contributing
1503 D ST	002-0092-019	Contributing
1507 D ST	002-0092-018	Contributing
1509 D ST	002-0240-008	Non-Contributing
1510 D ST	002-0131-023	Non-Contributing
1512 D ST	002-0131-006	Non-Contributing
1513 D ST	002-0240-007	Non-Contributing
1515 D ST	002-0240-006	Non-Contributing
1516 D ST	002-0131-007	Contributing
1517 D ST	002-0240-005	Non-Contributing
1519 D ST	002-0092-014	Contributing
1521 D ST	002-0092-013	Non-Contributing
1522 D ST	002-0131-008	Non-Contributing

Note: Addresses of properties may not be all the addresses associated with the property; address shown reflect the address assigned to the parcel by the Sacramento County Recorder's Office.

SACRAMENTO REGISTER OF HISTORIC AND CULTURAL RESOURCES

Contributing (C) and Non-Contributing (NC) Resources

Address	Parcel Number	Historic Status
1411 DEMOCRACY ALY	002-0125-007	Contributing
1211 E ST	002-0121-020	Contributing
1212 E ST	002-0122-030	Contributing
1219 E ST	002-0121-019	Contributing
1220 E ST	002-0122-029	Non-Contributing
1221 E ST	002-0121-018	Non-Contributing
1222 E ST	002-0122-028	Non-Contributing
1222 E ST	002-0122-027	Non-Contributing
1224 E ST	002-0122-006	Contributing
1226 E ST	002-0122-007	Contributing
1227 E ST	002-0121-017	Contributing
1228 E ST	002-0122-008	Non-Contributing
1229 E ST	002-0121-016	Contributing
1231 E ST	002-0121-015	Contributing
1232 E ST	002-0122-009	Contributing
1233 E ST	002-0121-014	Contributing
1238 E ST	002-0122-010	Contributing
1310 E ST	002-0124-005	Contributing
1311 E ST	002-0123-015	Non-Contributing
1314 E ST	002-0124-025	Non-Contributing
1315 E ST	002-0123-014	Contributing
1317 E ST	002-0123-013	Contributing
1321 E ST	002-0123-012	Non-Contributing
1326 E ST	002-0124-009	Contributing
1329 E ST	002-0123-011	Non-Contributing
1330 E ST	002-0124-010	Contributing
1400 E ST	002-0126-001	Non-Contributing
1401 E ST	002-0125-026	Non-Contributing

Note: Addresses of properties may not be all the addresses associated with the property; address shown reflect the address assigned to the parcel by the Sacramento County Recorder's Office.

SACRAMENTO REGISTER OF HISTORIC AND CULTURAL RESOURCES

Contributing (C) and Non-Contributing (NC) Resources

Address	Parcel Number	Historic Status
1409 E ST	002-0125-025	Contributing
1411 E ST	002-0125-032	Contributing
1414 E ST	002-0126-002	Non-Contributing
1416 E ST	002-0126-003	Contributing
1418 E ST	002-0126-004	Contributing
1419 E ST	002-0180-001	Non-Contributing
1419 E ST	002-0180-002	Non-Contributing
1419 E ST	002-0180-003	Non-Contributing
1419 E ST	002-0180-004	Non-Contributing
1419 E ST	002-0180-005	Non-Contributing
1419 E ST	002-0180-006	Non-Contributing
1419 E ST	002-0180-007	Non-Contributing
1419 E ST	002-0180-008	Non-Contributing
1419 E ST	002-0180-009	Non-Contributing
1419 E ST	002-0180-010	Non-Contributing
1419 E ST	002-0180-011	Non-Contributing
1420 E ST	002-0126-005	Non-Contributing
1421 E ST	002-0125-022	Contributing
1425 E ST	002-0125-021	Contributing
1429 E ST	002-0125-020	Contributing
1501 E ST	002-0131-020	Non-Contributing
1504 E ST	002-0132-004	Contributing
1505 E ST	002-0131-019	Contributing
1510 E ST	002-0132-005	Contributing
1514 E ST	002-0132-006	Contributing
1518 E ST	002-0132-007	Contributing
1524 E ST	002-0132-008	Contributing
1528 E ST	002-0132-009	Non-Contributing
0 EGGPLANT ALY	002-0126-030	Non-Contributing
1420 EGGPLANT ALY	002-0126-029	Non-Contributing

Note: Addresses of properties may not be all the addresses associated with the property; address shown reflect the address assigned to the parcel by the Sacramento County Recorder's Office.

SACRAMENTO REGISTER OF HISTORIC AND CULTURAL RESOURCES

Contributing (C) and Non-Contributing (NC) Resources

Address	Parcel Number	Historic Status
1422 EGGPLANT ALY	002-0126-028	Non-Contributing
1424 EGGPLANT ALY	002-0126-027	Non-Contributing
1209 F ST	002-0122-022	Contributing
1215 F ST	002-0122-021	Contributing
1217 F ST	002-0122-020	Contributing
1218 F ST	002-0161-003	Contributing
1220 F ST	002-0161-004	Contributing
1221 F ST	002-0122-019	Contributing
1224 F ST	002-0190-001	Non-Contributing
1225 F ST	002-0122-018	Contributing
1226 F ST	002-0190-002	Non-Contributing
1228 F ST	002-0190-003	Non-Contributing
1229 F ST	002-0122-017	Contributing
1230 F ST	002-0190-004	Non-Contributing
1232 F ST	002-0190-005	Non-Contributing
1233 F ST	002-0122-016	Non-Contributing
1300 F ST	002-0163-004	Contributing
1302 F ST	002-0163-005	Contributing
1307 F ST	002-0124-021	Non-Contributing
1308 F ST	002-0163-006	Contributing
1310 F ST	002-0163-007	Contributing
1311 F ST	002-0124-020	Contributing
1314 F ST	002-0163-008	Contributing
1315 F ST	002-0124-019	Contributing
1317 F ST	002-0124-018	Non-Contributing
1318 F ST	002-0163-028	Contributing
1322 F ST	002-0163-010	Contributing
1323 F ST	002-0124-017	Contributing
1325 F ST	002-0124-016	Contributing

Note: Addresses of properties may not be all the addresses associated with the property; address shown reflect the address assigned to the parcel by the Sacramento County Recorder's Office.

SACRAMENTO REGISTER OF HISTORIC AND CULTURAL RESOURCES

Contributing (C) and Non-Contributing (NC) Resources

Address	Parcel Number	Historic Status
1326 F ST	002-0163-011	Contributing
1330 F ST	002-0163-012	Contributing
1401 F ST	002-0126-018	Contributing
1405 F ST	002-0126-017	Contributing
1406 F ST	002-0165-004	Contributing
1409 F ST	002-0126-016	Contributing
1410 F ST	002-0165-005	Non-Contributing
1412 F ST	002-0165-006	Contributing
1415 F ST	002-0126-015	Contributing
1418 F ST	002-0165-007	Contributing
1419 F ST	002-0126-022	Non-Contributing
1423 F ST	002-0126-021	Non-Contributing
1424 F ST	002-0165-008	Contributing
1426 F ST	002-0165-009	Contributing
1428 F ST	002-0165-010	Contributing
1501 F ST	002-0132-022	Contributing
1505 F ST	002-0132-021	Contributing
1508 F ST	002-0171-003	Contributing
1511 F ST	002-0132-020	Contributing
1514 F ST	002-0171-004	Contributing
1515 F ST	002-0132-019	Non-Contributing
1519 F ST	002-0132-018	Contributing
1520 F ST	002-0171-023	Non-Contributing
1319 FAT ALY	002-0163-029	Non-Contributing
1219 G ST	002-0161-016	Contributing
1221 G ST	002-0161-024	Non-Contributing
1223 G ST	002-0161-023	Non-Contributing
1225 G ST	002-0161-025	Non-Contributing
1227 G ST	002-0161-026	Non-Contributing

Note: Addresses of properties may not be all the addresses associated with the property; address shown reflect the address assigned to the parcel by the Sacramento County Recorder's Office.

SACRAMENTO REGISTER OF HISTORIC AND CULTURAL RESOURCES

Contributing (C) and Non-Contributing (NC) Resources

Address	Parcel Number	Historic Status
1231 G ST	002-0161-012	Contributing
1235 G ST	002-0161-011	Non-Contributing
1237 G ST	002-0161-010	Contributing
1301 G ST	002-0163-024	Contributing
1307 G ST	002-0163-023	Contributing
1311 G ST	002-0163-022	Non-Contributing
1315 G ST	002-0163-021	Non-Contributing
1321 G ST	002-0163-026	Non-Contributing
1325 G ST	002-0163-027	Non-Contributing
1400 G ST	002-0166-002	Contributing
1401 G ST	002-0165-021	Non-Contributing
1405 G ST	002-0165-020	Contributing
1415 G ST	002-0165-026	Contributing
1415 G ST	002-0165-027	Non-Contributing
1421 G ST	002-0165-017	Contributing
1425 G ST	002-0165-016	Contributing
1509 G ST	002-0171-018	Contributing
1511 G ST	002-0171-017	Contributing
1517 G ST	002-0171-016	Non-Contributing
1523 G ST	002-0171-015	Contributing
521 GREEN CITY WALK	002-0126-026	Non-Contributing
523 GREEN CITY WALK	002-0126-025	Non-Contributing
525 GREEN CITY WALK	002-0126-024	Non-Contributing
527 GREEN CITY WALK	002-0126-023	Non-Contributing

Note: Addresses of properties may not be all the addresses associated with the property; address shown reflect the address assigned to the parcel by the Sacramento County Recorder's Office.

2.2.24 Plaza Park (Cesar Chavez Plaza) Historic District



Ordinance # 85-076
July 30, 1985
Updated by Ordinance # 2019-0052
December 10, 2019

Updated 2020

SACRAMENTO REGISTER OF HISTORIC AND CULTURAL RESOURCES

Plaza Park (Cesar Chavez Plaza) Historic District

The Plaza Park [Cesar Chavez Plaza] Historic District has witnessed nearly 170 years of Sacramento's history and features an equally broad spectrum of architectural periods and styles. Sacramentans have referred to the plaza by a number of names over the course of its history, including its such early appellations as City Plaza, Plaza Park, or simply, "the Plaza," and its current name, Cesar Chavez Park. The one-block lot, was one of ten public squares donated to the City by John A. Sutter, Jr. in 1848 as part of the laying out of his father's rancho into Sacramento's original street grid. After Sacramento attained its status as the state capital in 1854, it was proposed that the plaza be used for the site of the Capitol building, a scheme that was later abandoned.

The square remained undeveloped open space for several decades, to the point that local newspapers described it as an "omnium gatherum of wagons and weeds." In 1872, Street Commissioner John Rider was "determined to fill-in the plaza and reclaim it from the circus, the strayed animal, the dump cart and the winter's waters." The square was filled an average of five feet with material taken from the bed of the American River. John Keating was hired to design the landscape of the park. Keating's axial plan is still visible in the plaza's present layout.

The improvement of the plaza was a major endeavor that coincided with the raising of street levels in downtown Sacramento. The devastating floods of 1861 and 1862 prompted the local government to improve the public infrastructure of the city. Not only was the street raising project undertaken in the interest of safeguarding Sacramento residents, but also as a measure to ensure that Sacramento remained a viable location for the State Capitol and an attractive destination for the terminus of the transcontinental railroad.

8th Street between I and K streets; and 9th and 10th streets between I and J streets. As a whole, the streets were raised to be level with the plaza, which was the highest land mass in the city. The resulting streetscape included hollow sidewalks, many of which are still intact within the area.

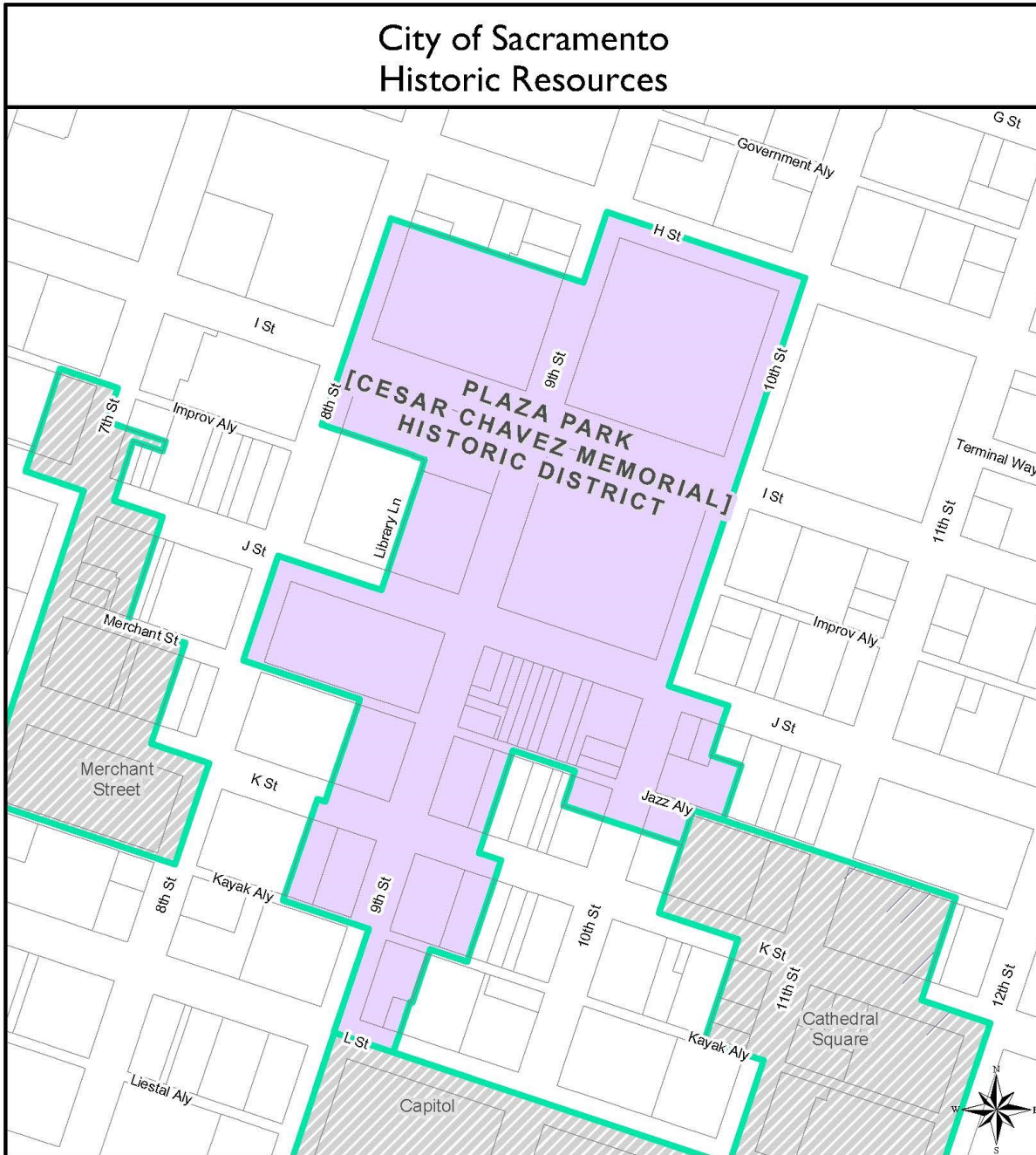
:The period of significance for the Plaza Park [Cesar Chavez Plaza] Historic District spans from 1848, when Sacramento's original street grid and public plazas were laid out, to 1951, when the Country Club Center was erected as Sacramento's first regional mall, drawing commercial activity away from downtown. The suburban mall, along with increased automobile and home ownership during the postwar period, forever changed the ways in which residents interacted with the central business district. Large shopping malls outside of Sacramento's downtown grid attracted mobile, middle-class individuals who were no longer dependent localized services and retail.

Architectural Styles: Queen Anne, Romanesque Revival Neoclassical, Italian Renaissance, Beaux Arts, Art Deco, Streamline Moderne, Late Moderne, Commercial Styles (One-Part Commercial Block, Two-Part Commercial Block, Three-Part Block, Two-Part Vertical Block, Central Block with Wings, Vault)

Ordinance # 85-076
July 30, 1985
Updated by Ordinance # 2019-0052
December 10, 2019

Updated 2020

City of Sacramento Historic Resources



Geographic Information System

Plaza Park [Cesar Chavez Memorial] Historic District

Ordinance # 2007-103 December 11th, 2007
Updated: Ordinance # 2019-0052 December 10th, 2019

0 50 100 150 200 Feet

- Parcel
- Plaza Park [Cesar Chavez Memorial]
- Other Historic District

SACRAMENTO REGISTER OF HISTORIC AND CULTURAL RESOURCES

Contributing (C) and Non-Contributing (NC) Resources

Address	Parcel Number	Historic Status
1010 10TH ST	006-0101-013	Contributing
1011 10TH ST	006-0103-020	Contributing
1014 10TH ST	006-0101-014	Contributing
1017 10TH ST	006-0103-021	Contributing
1020 10TH ST	006-0101-015	Contributing
980 9TH ST	006-0036-031	Non-Contributing
1009 9TH ST	006-0101-002	Non-Contributing
1013 9TH ST	006-0101-001	Contributing
1025 9TH ST	006-0101-021	Contributing
1107 9TH ST	006-0102-020	Contributing
1121 9TH ST	006-0102-016	Contributing
1125 9TH ST	006-0102-018	Non-Contributing
801 I ST	006-0035-010	Contributing
828 I ST	006-0036-037	Contributing
910 I ST	006-0042-001	Contributing
915 I ST	006-0041-013	Contributing
800 J ST	006-0097-015	Non-Contributing
900 J ST	006-0101-003	Contributing
904 J ST	006-0101-004	Contributing
906 J ST	006-0101-005	Non-Contributing
908 J ST	006-0101-006	Contributing
910 J ST	006-0101-007	Non-Contributing
912 J ST	006-0101-008	Non-Contributing
914 J ST	006-0101-009	Non-Contributing
918 J ST	006-0101-010	Non-Contributing

Note: Addresses of properties may not be all the addresses associated with the property; address shown reflect the address assigned to the parcel by the Sacramento County Recorder's Office.

SACRAMENTO REGISTER OF HISTORIC AND CULTURAL RESOURCES

Contributing (C) and Non-Contributing (NC) Resources

Address	Parcel Number	Historic Status
920 J ST	006-0101-011	Contributing
926 J ST	006-0101-012	Contributing
1000 J ST	006-0103-002	Contributing
1008 J ST	006-0103-003	Contributing
818 K ST	006-0098-025	Contributing
827 K ST	006-0097-012	Contributing
830 K ST	006-0098-010	Contributing
910 K ST	006-0102-003	Contributing
911 K ST	006-0101-020	Contributing
0 L ST	006-0102-017	Non-Contributing

Note: Addresses of properties may not be all the addresses associated with the property; address shown reflect the address assigned to the parcel by the Sacramento County Recorder's Office.

2.2.25 Poverty Ridge Historic District



Ordinance # 85-076
July 30, 1985
Updated by Ordinance # 2019-0052
December 10, 2019

Updated 2020

Poverty Ridge Historic District

The Poverty Ridge Historic District preserves an area that was considered to be Sacramento's wealthiest neighborhood in the late nineteenth and early twentieth centuries. The neighborhood is located on a slight rise in the southeast quadrant of Sacramento's original 1848 city limits. Because it was one of the only elevated areas within the city, residents often fled to this area for safety during the floods that periodically devastated Sacramento in the nineteenth century. People camping out on the ridge looked so poor that locals nicknamed the area "Poverty Ridge."

Despite the area's advantageous location and its reputation as "the most beautiful eminence in the city," Poverty Ridge remained sparsely populated until the late nineteenth century. Burns Slough, which ran between 18th and 19th streets, often turned the blocks between the ridge and 14th Street into "an almost impassable quagmire," preventing potential residents from reaching the area. Beginning in 1868, the city carried out several projects to address the issue of flooding around Burns Slough, initially strengthening levees and later redirected through a system of underground sewers and drainage tunnels.

Residential development began in Poverty Ridge in the late nineteenth century. By then, increasing industrialization, the influx of low-income workers, and the expanding impact of the Southern Pacific Railroad on the environment and local politics had turned the city's downtown core into an overcrowded, polluted, dirty, and crime-ridden area. Seeking quieter, cleaner, and safer places to live, Sacramento's affluent middle- and upper-class residents began to migrate to new neighborhoods, such as Poverty Ridge, that were emerging on the city's undeveloped tracts to the south and east.

Poverty Ridge became the neighborhood of choice for Sacramento's wealthiest and most influential citizens. Residents included Buffalo Brewery founder Herman Grau, Pioneer Box Company president John Stevens, and Sacramento Bee editor Charles K. McClatchy, among others.

The period of significance for the Poverty Ridge Historic District begins in 1868, when city projects addressed flooding around Burns Slough and allowed for residential development to begin in the area, and concludes with the end of streetcar service in 1947 as part of the post-war migration of city residents to new automobile-oriented residential suburbs outside Sacramento's historic urban core.

Architectural Styles: Italianate, Queen Anne, Shingle, Folk Victorian, Colonial Revival, Classical Revival, Tudor, Beaux Arts, French Eclectic, Mediterranean Revival, Italian Renaissance, Mission, Spanish Revival, Monterey, Prairie, Craftsman, Classic Box, Art Deco, Minimal Traditional, Vernacular

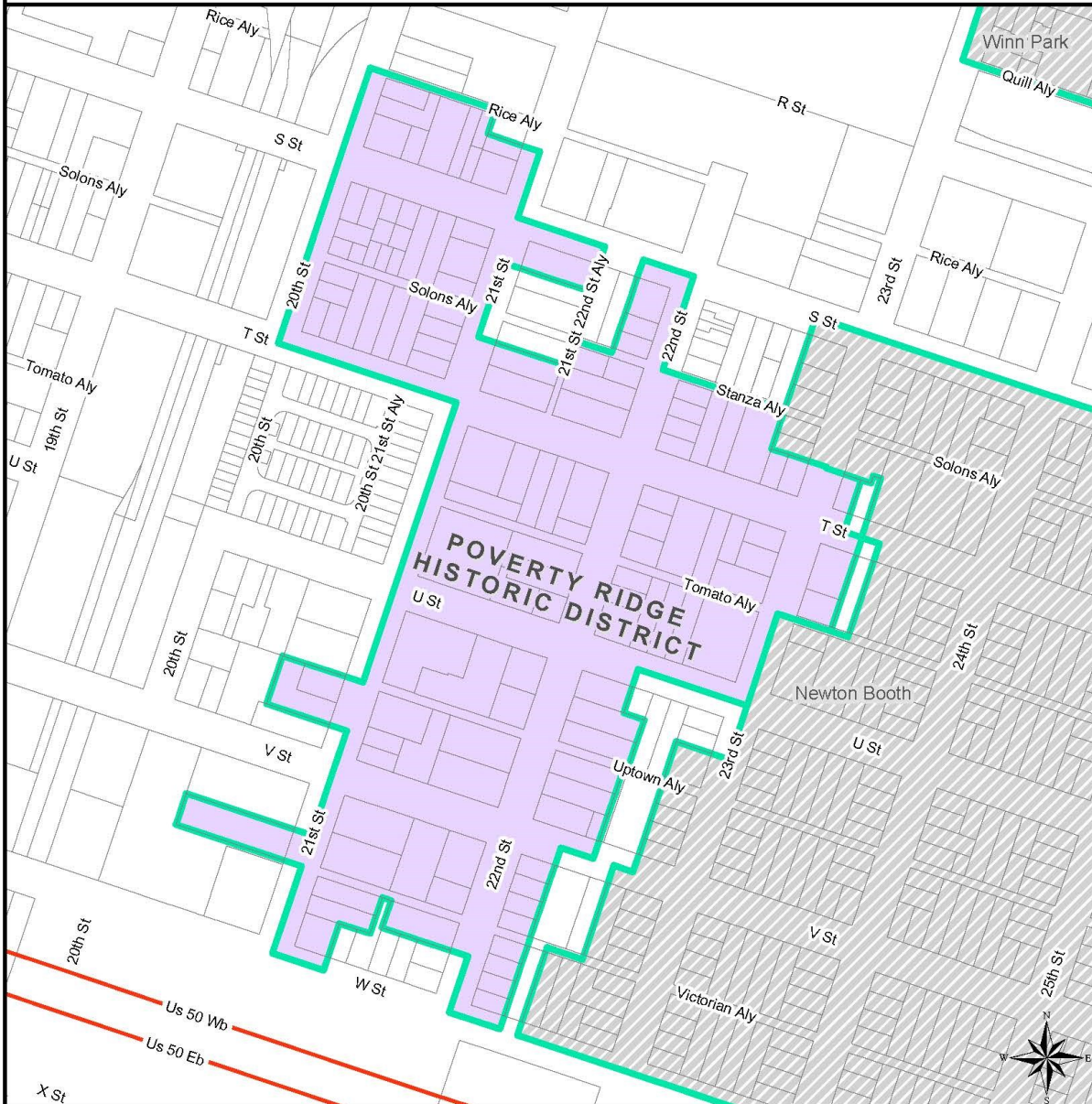
Ordinance # 85-076

July 30, 1985

Updated by Ordinance # 2019-0052

December 10, 2019

City of Sacramento Historic Resources



Geographic Information System

Poverty Ridge Historic District

Ordinance # 85-076 July 30th, 1985

Boundaries Revised: Ordinance # 2019-0052 December 10th, 2019



- Parcel
- Poverty Ridge
- Other Historic District

SACRAMENTO REGISTER OF HISTORIC AND CULTURAL RESOURCES

Contributing (C) and Non-Contributing (NC) Resources

Address	Parcel Number	Historic Status
1819 20TH ST	010-0025-018	Contributing
1823 20TH ST	010-0025-019	Contributing
1911 20TH ST	010-0026-002	Contributing
1915 20TH ST	010-0026-025	Non-Contributing
1917 20TH ST	010-0026-023	Contributing
1919 20TH ST	010-0026-022	Contributing
1822 21ST ST	010-0025-005	Contributing
1900 21ST ST	010-0026-009	Contributing
1903 21ST ST	010-0032-003	Contributing
1906 21ST ST	010-0026-010	Non-Contributing
1914 21ST ST	010-0026-011	Contributing
1916 21ST ST	010-0026-012	Contributing
1919 21ST ST	010-0032-016	Non-Contributing
1920 21ST ST	010-0026-013	Contributing
1921 21ST ST	010-0032-014	Contributing
1922 21ST ST	010-0026-014	Contributing
1928 21ST ST	010-0026-036	Non-Contributing
1931 21ST ST	010-0032-013	Contributing
2001 21ST ST	010-0101-017	Non-Contributing
2015 21ST ST	010-0101-001	Contributing
2019 21ST ST	010-0101-019	Contributing
2115 21ST ST	010-0102-010	Contributing
2116 21ST ST	010-0094-025	Contributing
2121 21ST ST	010-0102-009	Contributing
2201 21ST ST	010-0166-027	Contributing
2214 21ST ST	010-0155-023	Contributing
2215 21ST ST	010-0166-026	Contributing
2217 21ST ST	010-0166-040	Non-Contributing

Note: Addresses of properties may not be all the addresses associated with the property; address shown reflect the address assigned to the parcel by the Sacramento County Recorder's Office.

SACRAMENTO REGISTER OF HISTORIC AND CULTURAL RESOURCES

Contributing (C) and Non-Contributing (NC) Resources

Address	Parcel Number	Historic Status
2221 21ST ST	010-0166-039	Contributing
21ST ST	010-0094-026	Non-Contributing
1900 22ND ST	010-0032-018	Contributing
1908 22ND ST	010-0032-008	Contributing
1914 22ND ST	010-0032-009	Contributing
1917 22ND ST	010-0034-022	Contributing
1918 22ND ST	010-0032-017	Contributing
1921 22ND ST	010-0034-021	Contributing
1925 22ND ST	010-0034-020	Contributing
1926 22ND ST	010-0032-011	Contributing
1931 22ND ST	010-0034-019	Contributing
2000 22ND ST	010-0101-022	Contributing
2005 22ND ST	010-0103-002	Contributing
2011 22ND ST	010-0103-001	Contributing
2014 22ND ST	010-0101-008	Contributing
2017 22ND ST	010-0103-020	Contributing
2020 22ND ST	010-0101-009	Contributing
2021 22ND ST	010-0103-019	Contributing
2022 22ND ST	010-0101-010	Contributing
2025 22ND ST	010-0103-018	Contributing
2100 22ND ST	010-0102-003	Contributing
2101 22ND ST	010-0104-024	Contributing
2107 22ND ST	010-0104-002	Contributing
2112 22ND ST	010-0102-004	Contributing
2115 22ND ST	010-0104-001	Non-Contributing
2117 22ND ST	010-0104-019	Non-Contributing
2122 22ND ST	010-0102-005	Contributing
2123 22ND ST	010-0104-018	Contributing
2129 22ND ST	010-0104-020	Contributing

Note: Addresses of properties may not be all the addresses associated with the property; address shown reflect the address assigned to the parcel by the Sacramento County Recorder's Office.

SACRAMENTO REGISTER OF HISTORIC AND CULTURAL RESOURCES

Contributing (C) and Non-Contributing (NC) Resources

Address	Parcel Number	Historic Status
2130 22ND ST	010-0102-006	Contributing
2201 22ND ST	010-0163-004	Contributing
2205 22ND ST	010-0163-003	Contributing
2209 22ND ST	010-0163-002	Contributing
2214 22ND ST	010-0166-030	Non-Contributing
2215 22ND ST	010-0163-001	Contributing
2216 22ND ST	010-0166-031	Contributing
2217 22ND ST	010-0163-024	Contributing
2221 22ND ST	010-0163-023	Contributing
2225 22ND ST	010-0163-022	Contributing
2231 22ND ST	010-0163-021	Contributing
1929 23RD ST	010-0036-016	Contributing
2000 23RD ST	010-0103-008	Contributing
2008 23RD ST	010-0103-009	Contributing
2009 23RD ST	010-0105-021	Contributing
2014 23RD ST	010-0103-010	Contributing
2015 23RD ST	010-0105-001	Contributing
2030 23RD ST	010-0103-025	Contributing
0 S ST	010-0025-023	Non-Contributing
2000 S ST	010-0026-003	Contributing
2001 S ST	010-0025-012	Non-Contributing
2004 S ST	010-0026-004	Contributing
2008 S ST	010-0026-032	Non-Contributing
2009 S ST	010-0025-011	Non-Contributing
2010 S ST	010-0026-031	Non-Contributing
2012 S ST	010-0026-033	Non-Contributing
2014 S ST	010-0026-030	Non-Contributing
2015 S ST	010-0025-020	Contributing
2016 S ST	010-0026-007	Contributing
2019 S ST	010-0025-008	Non-Contributing

Note: Addresses of properties may not be all the addresses associated with the property; address shown reflect the address assigned to the parcel by the Sacramento County Recorder's Office.

SACRAMENTO REGISTER OF HISTORIC AND CULTURAL RESOURCES

Contributing (C) and Non-Contributing (NC) Resources

Address	Parcel Number	Historic Status
2020 S ST	010-0026-008	Non-Contributing
2021 S ST	010-0025-022	Contributing
2031 S ST	010-0025-021	Non-Contributing
2001 SOLONS ALY	010-0026-026	Non-Contributing
2011 SOLONS ALY	010-0026-027	Non-Contributing
2013 SOLONS ALY	010-0026-028	Non-Contributing
2015 SOLONS ALY	010-0026-029	Non-Contributing
2001 T ST	010-0026-021	Non-Contributing
2005 T ST	010-0026-020	Contributing
2009 T ST	010-0026-019	Contributing
2015 T ST	010-0026-018	Non-Contributing
2017 T ST	010-0026-034	Contributing
2023 T ST	010-0026-035	Non-Contributing
2110 T ST	010-0101-018	Non-Contributing
2116 T ST	010-0101-004	Contributing
2120 T ST	010-0101-005	Contributing
2131 T ST	010-0032-012	Contributing
2200 T ST	010-0103-003	Contributing
2209 T ST	010-0034-018	Non-Contributing
2210 T ST	010-0103-024	Non-Contributing
2213 T ST	010-0034-017	Contributing
2216 T ST	010-0103-006	Non-Contributing
2217 T ST	010-0034-016	Contributing
2220 T ST	010-0103-007	Contributing
2225 T ST	010-0034-015	Contributing
2229 T ST	010-0034-014	Contributing
2119 U ST	010-0101-020	Non-Contributing
2124 U ST	010-0102-011	Contributing
2131 U ST	010-0101-021	Contributing

Note: Addresses of properties may not be all the addresses associated with the property; address shown reflect the address assigned to the parcel by the Sacramento County Recorder's Office.

SACRAMENTO REGISTER OF HISTORIC AND CULTURAL RESOURCES

Contributing (C) and Non-Contributing (NC) Resources

Address	Parcel Number	Historic Status
2211 U ST	010-0103-017	Contributing
2213 U ST	010-0103-016	Contributing
2217 U ST	010-0103-015	Contributing
2101 V ST	010-0102-012	Contributing
2101 V ST	010-0102-013	Non-Contributing
2109 V ST	010-0102-007	Contributing
2120 V ST	010-0166-028	Contributing
2128 V ST	010-0166-029	Contributing
2210 V ST	010-0104-021	Non-Contributing
2101 W ST	010-0166-038	Contributing

Note: Addresses of properties may not be all the addresses associated with the property; address shown reflect the address assigned to the parcel by the Sacramento County Recorder's Office.

2.2.26 R Street Historic District



Ordinance # 85-076
July 30, 1985
Updated by Ordinance # 2019-0052
December 10, 2019

Updated 2020

SACRAMENTO REGISTER OF HISTORIC AND CULTURAL RESOURCES

R Street Historic District

The R Street Historic District is a former industrial corridor whose development is closely tied to the evolution of railroads in the city of Sacramento. In 1855, the City of Sacramento granted a right-of-way on R Street to the Sacramento Valley Railroad, the first common carrier and first steam carrier railroad west of the Mississippi. Railroad companies were required to construct and maintain levees along their rights-of-way to assist the young city's efforts to protect itself from periodic flooding. In accordance, the Sacramento Valley Railroad constructed a levee along R Street prior to laying its tracks along the corridor. However, the levee did not have the intended effect and, in fact, exacerbated the effects of flooding in Sacramento. During particularly devastating floods in the winter of 1861-1862, the levee trapped floodwaters within the downtown area for months, and parts of it had to be removed to allow the waters to drain from the city.

When it opened in 1856, the Sacramento Valley Railroad's route was the first rail line in California. The 22-mile route stretched from the Sacramento Valley Railroad depot on the waterfront at Front Street, south along the Sacramento River, and then east along R Street to Folsom (then known as Granite City). The route was surveyed by Theodore Judah, who later helped complete the first transcontinental railroad as chief engineer of the Central Pacific Railroad. The Central Pacific Railroad purchased the Sacramento Valley Railroad in 1865, and later sold it to the Southern Pacific Railroad in 1884. The Sacramento Valley Railroad continued to operate a rail line on R Street.

By the turn of the century, the City had completed the construction of a new system of levees and flood improvement, and the levee on R Street was no longer necessary. In 1903, the levee was removed and the Southern Pacific Railroad's tracks were rebuilt at grade. Three years later, in 1907, a competing railroad company, the Western Pacific Railroad, opened a separate, parallel line on the Q/R Alley (Quill Alley), half a block north of the Southern Pacific's tracks. The concentration of rail lines on and around R Street transformed it into a center of industrial activity so that by 1914, it was recognized as the industrial hub of Sacramento. Warehouses, commercial distribution centers, and light industrial businesses, ranging from one to six stories in height, sprang up along the R Street corridor to take advantage of the unparalleled availability of shipping and transportation opportunities there. These buildings were typically clad in brick or concrete blocks and featured open, rectilinear plans that reflected their utilitarian use. Many were served by spurs of the neighboring railroad tracks: buildings on the south of R Street used the tracks of the Southern Pacific, while those on the north used the tracks of the Western Pacific. Industrial development continued along R Street through the end of the nineteenth century and into the early twentieth century in response to the growth of domestic shipping, increase in local manufacturing and commercial development, and demands of World War I.

R Street remained Sacramento's center for freight shipping through World War II. After the war, commercial transportation began to shift away from the railroads toward truck-based shipping as an increasing number of state highways were completed. In Sacramento, the businesses along R Street reoriented themselves to accommodate this new type of transportation. While earlier buildings were oriented toward the railroad tracks and had loading docks on R Street, buildings constructed in the mid- to late twentieth century featured loading docks that fronted the surface streets to give trucks easier access. This reorientation allowed R Street to remain an active shipping and distribution center until the 1960s.

The period of significance for the R Street Historic District begins with the removal of the R Street levee and reconstruction of the Southern Pacific Railroad's tracks at grade in 1903 and ends with the opening of the Port of Sacramento in 1963, which diverted shipping activity away from R Street.

Architectural Styles: Vernacular, Commercial Styles: (One-Part Commercial Block, Two-Part Commercial Block, Two-Part Vertical Block)

Ordinance # 85-076

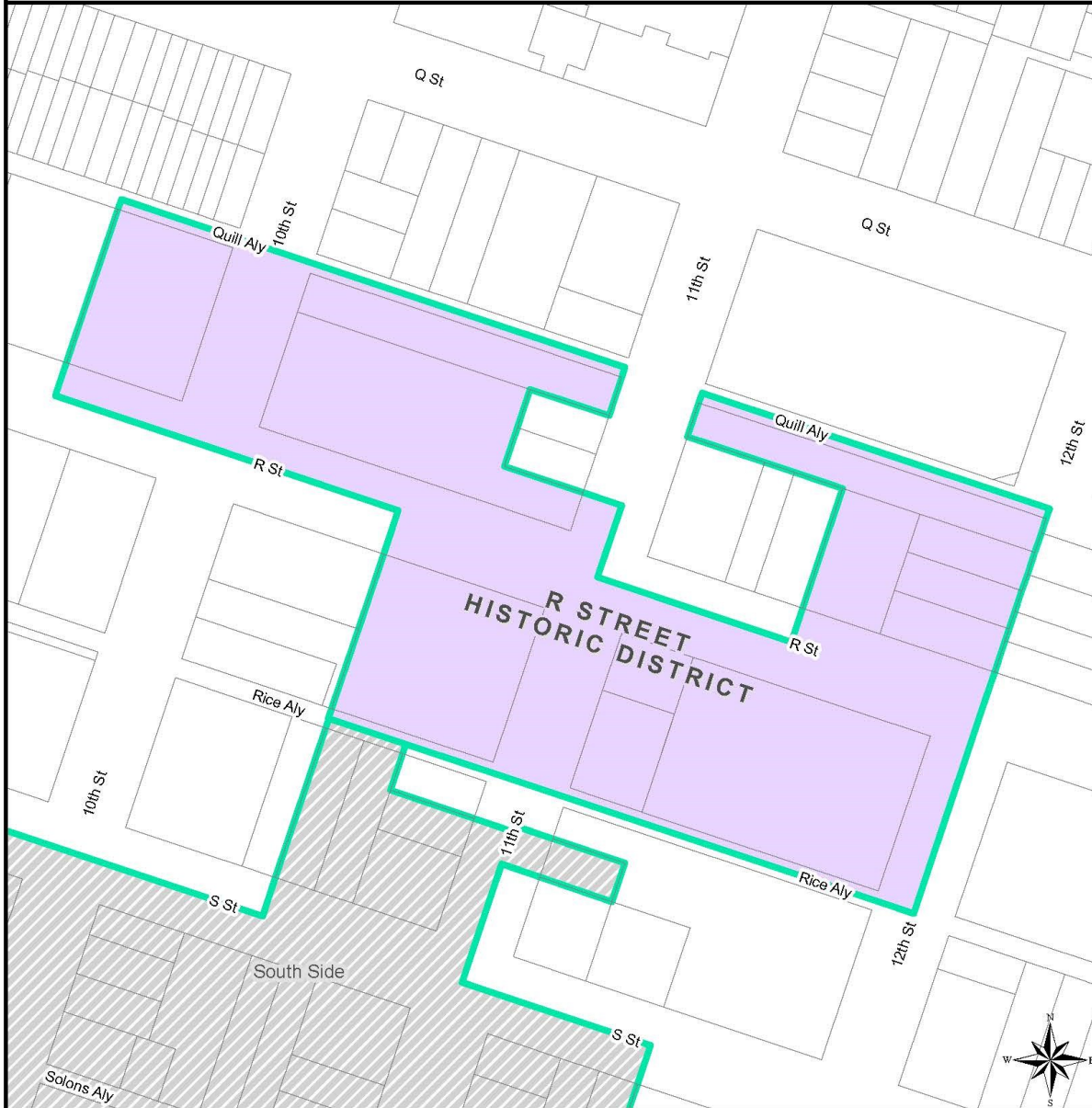
July 30, 1985

Updated by Ordinance # 2019-0052

December 10, 2019

Updated 2020

City of Sacramento Historic Resources



Geographic Information System

R Street Historic District

Ordinance # 85-076 July 30th, 1985
Updated: Ordinance # 2019-0052 December 10th, 2019



- Parcel
- R Street
- Other Historic District

SACRAMENTO REGISTER OF HISTORIC AND CULTURAL RESOURCES

Contributing (C) and Non-Contributing (NC) Resources

Address	Parcel Number	Historic Status
0 10TH ST	006-0274-010	Contributing
1724 10TH ST	006-0272-023	Contributing
1801 11TH ST	009-0075-011	Contributing
11TH ST	006-0276-010	Non-Contributing
1720 12TH ST	006-0276-011	Non-Contributing
1726 12TH ST	006-0276-012	Non-Contributing
1730 12TH ST	006-0276-013	Contributing
0 R ST	009-0075-012	Non-Contributing
1026 R ST	009-0073-004	Contributing
1015-1021 R ST	006-0274-013	Contributing
1108 R ST	009-0075-009	Contributing
1113-1119 R ST	006-0276-014	Contributing

Note: Addresses of properties may not be all the addresses associated with the property; address shown reflect the address assigned to the parcel by the Sacramento County Recorder's Office.

2.2.27 Sacramento City College Historic District



Ordinance # 96-009
April 2, 1996

Updated 2020

SACRAMENTO REGISTER OF HISTORIC AND CULTURAL RESOURCES

Sacramento City College Historic District

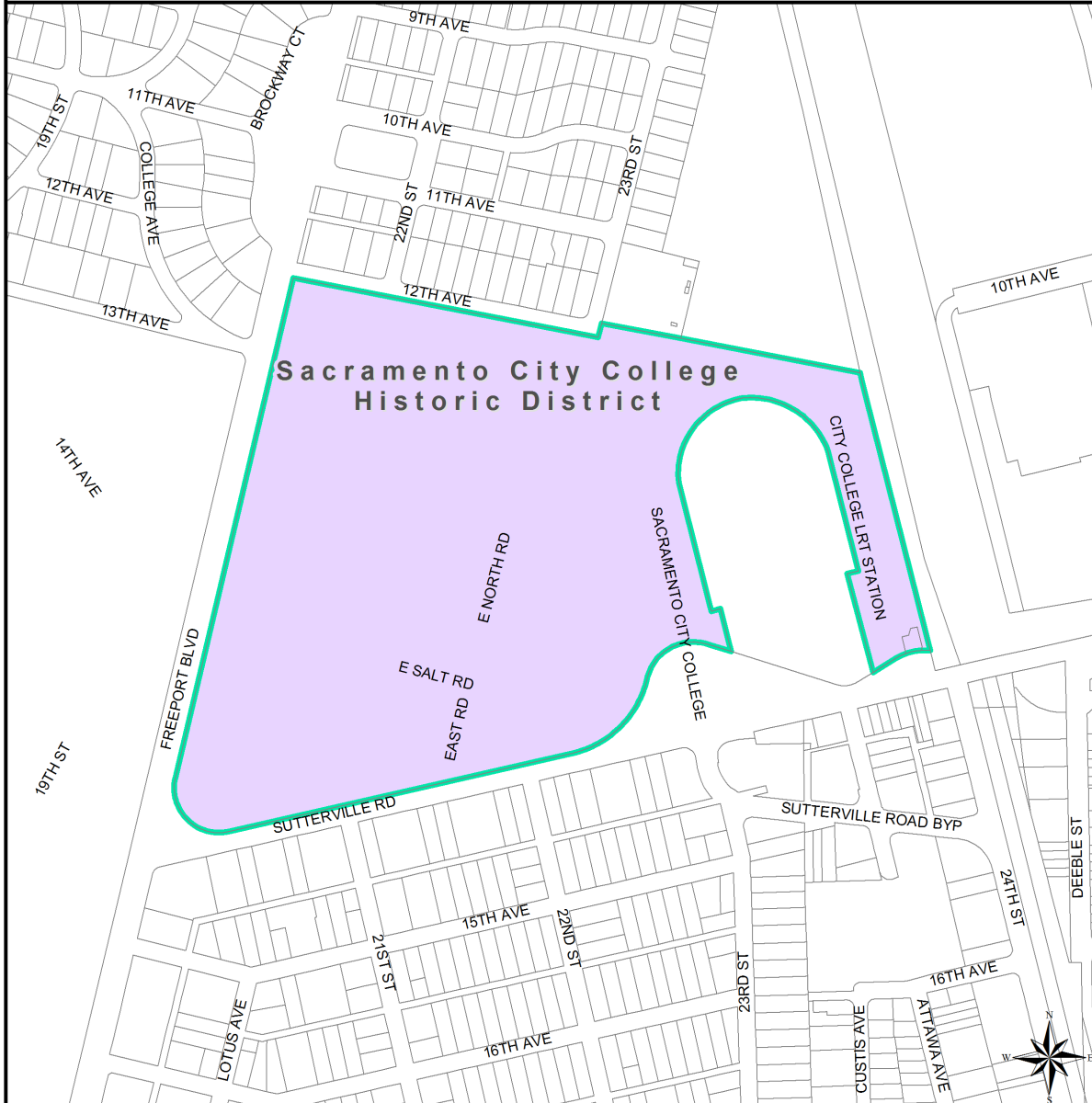
The Sacramento City College Historic District consists of five buildings, designed by Sacramento architect, Harry J. Devine, Sr., under the Public Works Administration (PWA) grants. The Annex, the first project, consisting of the Library and Classrooms building, the Gymnasium, and the Fine Arts Building, was built around a Quadrangle, already partially surrounded by the existing, now razed, Romanesque Revival buildings of the mid 1920's campus construction program. These new buildings were spaced among the existing ones. The other two buildings of the Historic District, the Engineering Technology Building (now the Fine Arts Center), and the Aeronautical Addition, were built two years later as part of the extensions, and are located to the east of the auditorium, not on the Quadrangle. Also included in the extensions were the Cafeteria and Student Management Building, and the Home Economics Building. The former lost its integrity with a 1963 addition, and the latter has been demolished and replaced.

All of the buildings have the PWA Modern style mixed with elements of traditional revival styles. They are characterized by monolithic reinforced concrete elements softened by brick. The buildings are tied to one another stylistically, by materials, and by repetition of design elements. While individually several of the buildings have had additions and alterations, both the individual buildings and the District as a whole retain integrity of location, design, materials, workmanship, feeling, and association. The setting has been altered by changes to the Quadrangle, the loss of the 1920's buildings, and the addition of the newer buildings.

Ordinance # 96-009
April 2, 1996

Updated 2020

City of Sacramento Historic Resources



Geographic Information System

Sacramento City College Historic District

Ordinance # 96-009 April 2nd, 1996

0 100 200 300 400
Feet

- Parcels
- Sacramento City College
- Other Historic Districts

2.2.28 South Side Historic District



Ordinance # 85-076
July 30, 1985
Updated by Ordinance # 2019-0052
December 10, 2019

Updated 2020

SACRAMENTO REGISTER OF HISTORIC AND CULTURAL RESOURCES

South Side Historic District

The South Side Historic District preserves a vibrant, mixed-use neighborhood in the southwestern quadrant of Sacramento's original 1848 street grid. The gradual influx of residents to South Side led to the establishment of the Southside Improvement Association around 1900. By 1907, the City's Board of Trustees had approved plans for the creation of Southside Park, which were to be carried out by architect Rudolf Herold, engineer George Randal, and landscape architect John McLaren, designer of San Francisco's Golden Gate Park. The design of Southside Park was influenced by the nineteenth-century principles of urban planning and park development exhibited by the works of Frederick Law Olmsted and his contemporaries. The completed park covered eight city blocks, totaling 26 acres in size.

A massive building boom in South Side marked the years that followed. The majority of the newly subdivided parcels were developed for modestly scaled homes in architectural styles characteristic of the period, such as the Craftsman and Classical Revival styles. South Side was an attractive location for local residents who were vacating Sacramento's overcrowded city center. Additionally, because South Side was one of the few neighborhoods where racial covenants did not restrict homeownership, it was settled by the many immigrant and ethnic groups that arrived in Sacramento during the first half of the twentieth century. By the 1920s, South Side could already be characterized as a multicultural neighborhood. The area's unique cultural milieu brought about the construction of many churches and societal halls that contributed to the neighborhood's architectural character.

While many of South Side's earliest inhabitants were Irish immigrants, it was primarily a neighborhood of Portuguese and Italian immigrants prior to the 1950s. The local Portuguese community was centered around 3rd and T streets. Its cultural and spiritual heart were the ODES Hall (*Ordem do Divino Espirito Santo*, or Order of the Divine Holy Spirit) at 514 W Street and St. Elizabeth's Church at the corner of 12th and S Street. Italians settled along S and T streets as far east as 19th Street and attended St. Mary's Church, which was originally located at 8th and N and relocated to the corner of 7th and T streets in 1915.

A new influx of ethnic groups flowed into the South Side neighborhood in the 1950s as a result of the redevelopment of Sacramento's West End, located immediately to the north. Many displaced Japanese, Chinese, Latino, and African American residents relocated to South Side during this period. A Mexican community grew along 4th and 5th streets, southward toward Y Street (now Broadway). The community centered around El Centro Mexicano, dedicated in 1948 and located next to Southside Park at 6th and W streets, and Our Lady of Guadalupe Church, built in 1958 at 711 T Street.

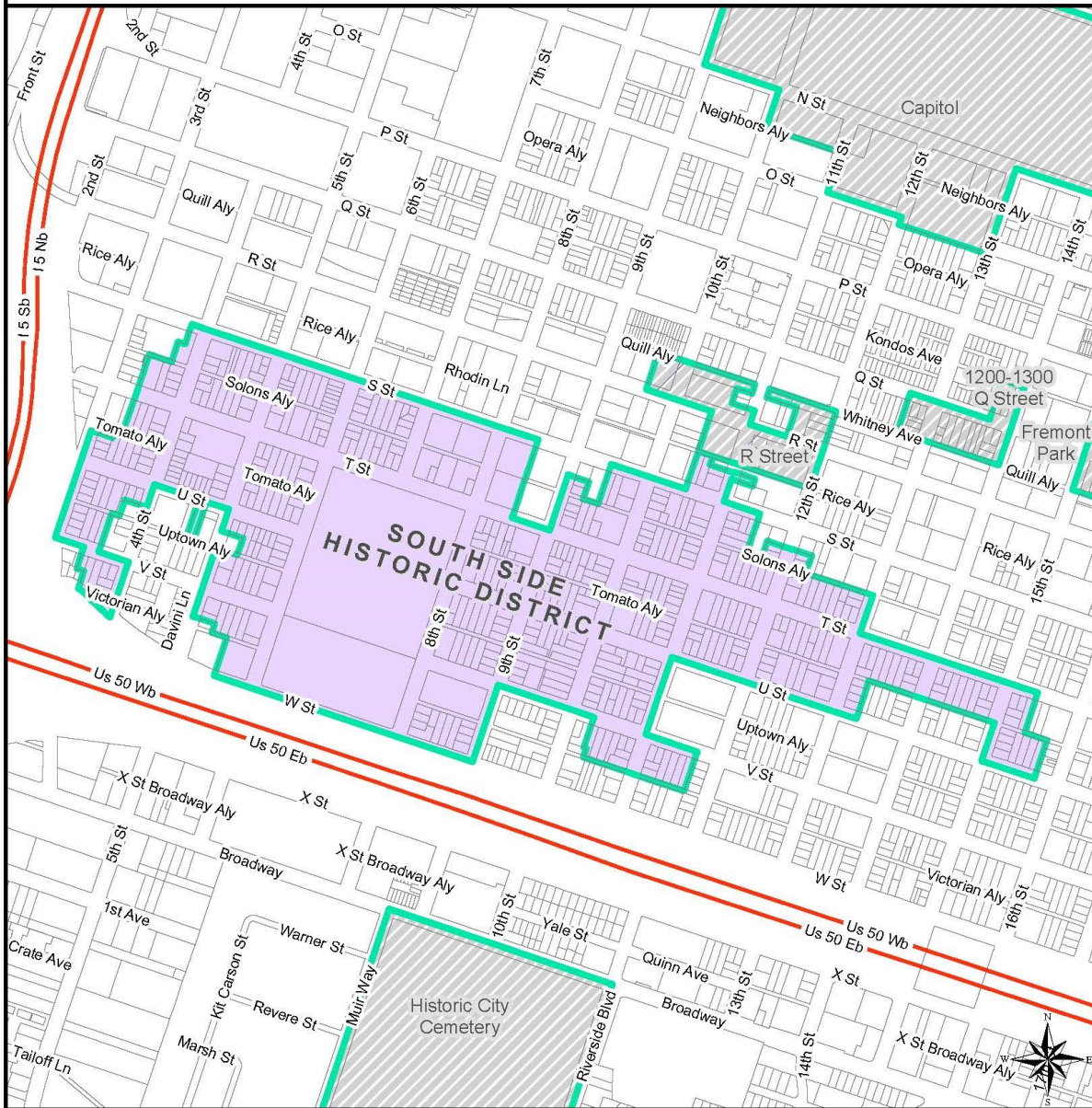
The period of significance for the South Side Historic District begins with the inauguration of streetcar service down 10th Street to Y Street in 1871 and ends when demolition for the construction of Highway 50 began in 1965. The district has an expansive period of significance to incorporate the area's initial period of physical development as well as the significant physical and demographic changes that took place in the mid-twentieth century, which contribute to the unique architectural character and cultural significance of the district.

Architectural Styles: Italianate, Queen Anne, Stick/Eastlake, Folk Victorian, Colonial Revival, Classical Revival, Classic Box, Tudor, Beaux Arts, French Eclectic, Italian Renaissance, Mission, Spanish Eclectic, Mediterranean Revival, Prairie, Craftsman, Minimal Traditional, Art Deco, Streamline Moderne, Late Moderne, Mid-Century Modern, Googie/Exaggerated Modern, Vernacular, Commercial Styles: (One-Part Commercial Block, Two-Part Commercial Block)

Ordinance # 85-076
July 30, 1985
Updated by Ordinance # 2019-0052
December 10, 2019

Updated 2020

City of Sacramento Historic Resources




Geographic Information System

South Side Historic District

Ordinance # 85-076 July 30th, 1985

Boundaries Revised: Ordinance # 2019-0052 December 10th, 2019



- Parcel
- South Side
- Other Historic District

SACRAMENTO REGISTER OF HISTORIC AND CULTURAL RESOURCES

Contributing (C) and Non-Contributing (NC) Resources

Address	Parcel Number	Historic Status
2021 3RD ST	009-0111-020	Contributing
2025 3RD ST	009-0111-019	Contributing
2031 3RD ST	009-0111-018	Contributing
2101 3RD ST	009-0112-004	Contributing
2103 3RD ST	009-0112-003	Contributing
2107 3RD ST	009-0112-002	Non-Contributing
2115 3RD ST	009-0112-001	Contributing
2117 3RD ST	009-0112-023	Contributing
2123 3RD ST	009-0112-022	Contributing
2125 3RD ST	009-0112-021	Contributing
2131 3RD ST	009-0112-020	Contributing
3RD ST	009-0052-027	Non-Contributing
1911 4TH ST	009-0054-002	Contributing
1915 4TH ST	009-0054-001	Contributing
1916 4TH ST	009-0052-015	Non-Contributing
1917 4TH ST	009-0054-024	Non-Contributing
1919 4TH ST	009-0054-025	Non-Contributing
1922 4TH ST	009-0052-016	Contributing
1924 4TH ST	009-0052-017	Contributing
1930 4TH ST	009-0052-018	Contributing
2008 4TH ST	009-0111-008	Contributing
2011 4TH ST	009-0113-002	Contributing
2014 4TH ST	009-0111-009	Contributing
2015 4TH ST	009-0113-001	Contributing
2016 4TH ST	009-0111-010	Contributing
2017 4TH ST	009-0113-028	Contributing
2021 4TH ST	009-0113-027	Contributing

Note: Addresses of properties may not be all the addresses associated with the property; address shown reflect the address assigned to the parcel by the Sacramento County Recorder's Office.

SACRAMENTO REGISTER OF HISTORIC AND CULTURAL RESOURCES

Contributing (C) and Non-Contributing (NC) Resources

Address	Parcel Number	Historic Status
2022 4TH ST	009-0111-011	Non-Contributing
2023 4TH ST	009-0113-026	Contributing
2024 4TH ST	009-0111-012	Non-Contributing
2025 4TH ST	009-0113-025	Contributing
2029 4TH ST	009-0113-024	Contributing
2030 4TH ST	009-0111-013	Contributing
2031 4TH ST	009-0113-023	Contributing
2202 4TH ST	009-0171-010	Contributing
2210 4TH ST	009-0171-011	Contributing
2214 4TH ST	009-0171-042	Contributing
1904 5TH ST	009-0054-027	Non-Contributing
1909 5TH ST	009-0056-034	Non-Contributing
1910 5TH ST	009-0054-011	Contributing
1911 5TH ST	009-0056-035	Non-Contributing
1913 5TH ST	009-0056-036	Non-Contributing
1914 5TH ST	009-0054-012	Contributing
1915 5TH ST	009-0056-037	Non-Contributing
1916 5TH ST	009-0054-013	Non-Contributing
1919 5TH ST	009-0056-023	Contributing
1920 5TH ST	009-0054-014	Non-Contributing
1921 5TH ST	009-0056-022	Contributing
2011 5TH ST	009-0115-002	Contributing
2015 5TH ST	009-0115-001	Contributing
2016 5TH ST	009-0113-012	Contributing
2017 5TH ST	009-0115-023	Contributing
2020 5TH ST	009-0113-013	Contributing
2021 5TH ST	009-0115-022	Contributing
2024 5TH ST	009-0113-014	Contributing

Note: Addresses of properties may not be all the addresses associated with the property; address shown reflect the address assigned to the parcel by the Sacramento County Recorder's Office.

SACRAMENTO REGISTER OF HISTORIC AND CULTURAL RESOURCES

Contributing (C) and Non-Contributing (NC) Resources

Address	Parcel Number	Historic Status
2028 5TH ST	009-0113-015	Contributing
2117 5TH ST	009-0116-022	Contributing
2209 5TH ST	009-0176-017	Contributing
0 6TH ST	009-0183-016	Contributing
1900 6TH ST	009-0056-028	Non-Contributing
1901 6TH ST	009-0062-004	Non-Contributing
1902 6TH ST	009-0056-027	Non-Contributing
1904 6TH ST	009-0056-026	Non-Contributing
1905 6TH ST	009-0062-003	Non-Contributing
1906 6TH ST	009-0056-025	Non-Contributing
1908 6TH ST	009-0056-024	Non-Contributing
1909 6TH ST	009-0062-002	Contributing
1912 6TH ST	009-0056-029	Non-Contributing
1914 6TH ST	009-0056-030	Non-Contributing
1915 6TH ST	009-0062-001	Contributing
1916 6TH ST	009-0056-013	Contributing
1917 6TH ST	009-0062-023	Non-Contributing
1920 6TH ST	009-0056-014	Contributing
1921 6TH ST	009-0062-022	Contributing
1928 6TH ST	009-0056-031	Non-Contributing
2000 6TH ST	009-0115-009	Contributing
2006 6TH ST	009-0115-010	Contributing
2014 6TH ST	009-0115-011	Contributing
2016 6TH ST	009-0115-012	Contributing
2018 6TH ST	009-0115-013	Contributing
2030 6TH ST	009-0115-014	Contributing
2100 6TH ST	009-0116-025	Non-Contributing
2104 6TH ST	009-0116-026	Contributing

Note: Addresses of properties may not be all the addresses associated with the property; address shown reflect the address assigned to the parcel by the Sacramento County Recorder's Office.

SACRAMENTO REGISTER OF HISTORIC AND CULTURAL RESOURCES

Contributing (C) and Non-Contributing (NC) Resources

Address	Parcel Number	Historic Status
2108 6TH ST	009-0116-011	Contributing
2114 6TH ST	009-0116-012	Non-Contributing
2115 6TH ST	009-0420-001	Contributing
2116 6TH ST	009-0116-013	Contributing
2130 6TH ST	009-0116-014	Contributing
2200 6TH ST	009-0176-023	Non-Contributing
2214 6TH ST	009-0176-024	Contributing
2216 6TH ST	009-0176-025	Contributing
1900 7TH ST	009-0062-026	Contributing
1904 7TH ST	009-0062-027	Contributing
1909 7TH ST	009-0064-001	Contributing
1912 7TH ST	009-0062-010	Contributing
1914 7TH ST	009-0062-011	Contributing
1916 7TH ST	009-0062-012	Contributing
1918 7TH ST	009-0062-013	Contributing
1901 8TH ST	009-0066-012	Contributing
2009 8TH ST	009-0122-035	Non-Contributing
2013 8TH ST	009-0122-034	Contributing
2017 8TH ST	009-0122-023	Contributing
2021 8TH ST	009-0122-022	Non-Contributing
2025 8TH ST	009-0122-021	Contributing
2115 8TH ST	009-0123-001	Contributing
2131 8TH ST	009-0123-020	Contributing
2217 8TH ST	009-0182-012	Contributing
2221 8TH ST	009-0182-011	Contributing
2225 8TH ST	009-0182-010	Contributing

Note: Addresses of properties may not be all the addresses associated with the property; address shown reflect the address assigned to the parcel by the Sacramento County Recorder's Office.

SACRAMENTO REGISTER OF HISTORIC AND CULTURAL RESOURCES

Contributing (C) and Non-Contributing (NC) Resources

Address	Parcel Number	Historic Status
1911 9TH ST	009-0072-002	Contributing
1915 9TH ST	009-0072-001	Contributing
1917 9TH ST	009-0072-019	Contributing
1921 9TH ST	009-0072-018	Contributing
1925 9TH ST	009-0072-017	Non-Contributing
2000 9TH ST	009-0122-026	Contributing
2009 9TH ST	009-0131-002	Non-Contributing
2014 9TH ST	009-0122-013	Contributing
2015 9TH ST	009-0131-001	Contributing
2016 9TH ST	009-0122-014	Contributing
2017 9TH ST	009-0131-028	Non-Contributing
2018 9TH ST	009-0122-015	Contributing
2021 9TH ST	009-0131-027	Contributing
2100 9TH ST	009-0123-008	Contributing
2101 9TH ST	009-0132-004	Non-Contributing
2104 9TH ST	009-0123-009	Contributing
2105 9TH ST	009-0132-003	Contributing
2108 9TH ST	009-0123-010	Contributing
2111 9TH ST	009-0132-002	Contributing
2114 9TH ST	009-0123-011	Contributing
2115 9TH ST	009-0132-001	Contributing
2117 9TH ST	009-0132-022	Non-Contributing
2118 9TH ST	009-0123-012	Contributing
2120 9TH ST	009-0123-013	Contributing
2121 9TH ST	009-0132-021	Contributing
2125 9TH ST	009-0132-020	Contributing
2126 9TH ST	009-0123-014	Contributing
2128 9TH ST	009-0123-015	Contributing
2131 9TH ST	009-0132-019	Non-Contributing
2216 9TH ST	009-0182-002	Contributing

Note: Addresses of properties may not be all the addresses associated with the property; address shown reflect the address assigned to the parcel by the Sacramento County Recorder's Office.

SACRAMENTO REGISTER OF HISTORIC AND CULTURAL RESOURCES

Contributing (C) and Non-Contributing (NC) Resources

Address	Parcel Number	Historic Status
2220 9TH ST	009-0182-003	Contributing
2226 9TH ST	009-0182-004	Contributing
2230 9TH ST	009-0182-005	Contributing
10TH ST	009-0131-032	Non-Contributing
1903 10TH ST	009-0074-004	Contributing
1905 10TH ST	009-0074-003	Contributing
1911 10TH ST	009-0074-002	Contributing
1912 10TH ST	009-0072-022	Contributing
1915 10TH ST	009-0074-001	Contributing
1917 10TH ST	009-0074-023	Contributing
1919 10TH ST	009-0074-022	Contributing
1925 10TH ST	009-0074-021	Contributing
1926 10TH ST	009-0133-004	Contributing
2001 10TH ST	009-0131-013	Contributing
2004 10TH ST	009-0133-003	Contributing
2009 10TH ST	009-0131-014	Contributing
2010 10TH ST	009-0133-002	Contributing
2011 10TH ST	009-0131-015	Contributing
2014 10TH ST	009-0133-001	Contributing
2015 10TH ST	009-0133-006	Non-Contributing
2015 10TH ST	009-0131-031	Contributing
2016 10TH ST	009-0133-026	Contributing
2017 10TH ST	009-0131-017	Contributing
2020 10TH ST	009-0131-030	Non-Contributing
2030 10TH ST	009-0132-009	Non-Contributing
2100 10TH ST	009-0134-003	Non-Contributing
2105 10TH ST	009-0132-010	Contributing
2106 10TH ST	009-0134-002	Contributing
2109 10TH ST	009-0132-011	Non-Contributing

Note: Addresses of properties may not be all the addresses associated with the property; address shown reflect the address assigned to the parcel by the Sacramento County Recorder's Office.

SACRAMENTO REGISTER OF HISTORIC AND CULTURAL RESOURCES

Contributing (C) and Non-Contributing (NC) Resources

Address	Parcel Number	Historic Status
2110 10TH ST	009-0132-012	Contributing
2114 10TH ST	009-0134-001	Contributing
2115 10TH ST	009-0132-024	Contributing
2116 10TH ST	009-0134-024	Contributing
2117 10TH ST	009-0132-014	Contributing
2120 10TH ST	009-0134-023	Contributing
2121 10TH ST	009-0134-022	Contributing
2125 10TH ST	009-0132-015	Non-Contributing
2126 10TH ST	009-0134-021	Contributing
2129 10TH ST	009-0132-016	Contributing
2130 10TH ST	009-0072-023	Non-Contributing
1820 11TH ST	009-0073-006	Non-Contributing
1822 11TH ST	009-0073-018	Non-Contributing
1823 11TH ST	009-0075-006	Contributing
1901 11TH ST	009-0076-004	Contributing
1903 11TH ST	009-0076-003	Contributing
1906 11TH ST	009-0074-009	Contributing
1909 11TH ST	009-0076-002	Contributing
1910 11TH ST	009-0074-024	Contributing
1913 11TH ST	009-0076-001	Contributing
1914 11TH ST	009-0074-025	Contributing
1916 11TH ST	009-0074-011	Contributing
1919 11TH ST	009-0076-019	Contributing
1920 11TH ST	009-0074-012	Contributing
1923 11TH ST	009-0076-018	Contributing
1926 11TH ST	009-0074-013	Contributing
1930 11TH ST	009-0074-014	Contributing
2000 11TH ST	009-0133-009	Contributing

Note: Addresses of properties may not be all the addresses associated with the property; address shown reflect the address assigned to the parcel by the Sacramento County Recorder's Office.

SACRAMENTO REGISTER OF HISTORIC AND CULTURAL RESOURCES

Contributing (C) and Non-Contributing (NC) Resources

Address	Parcel Number	Historic Status
2004 11TH ST	009-0133-010	Contributing
2006 11TH ST	009-0133-011	Contributing
2010 11TH ST	009-0133-012	Contributing
2014 11TH ST	009-0133-013	Contributing
2016 11TH ST	009-0133-014	Contributing
2017 11TH ST	009-0135-022	Contributing
2021 11TH ST	009-0135-021	Contributing
2022 11TH ST	009-0133-015	Contributing
2026 11TH ST	009-0133-016	Contributing
2030 11TH ST	009-0133-017	Contributing
2106 11TH ST	009-0134-009	Non-Contributing
2108 11TH ST	009-0134-010	Contributing
2114 11TH ST	009-0134-011	Contributing
2114 11TH ST	009-0134-012	Contributing
2116 11TH ST	009-0134-013	Contributing
2120 11TH ST	009-0134-014	Contributing
2210 11TH ST	009-0193-009	Contributing
2211 11TH ST	009-0196-002	Non-Contributing
2212 11TH ST	009-0193-010	Contributing
2215 11TH ST	009-0196-001	Contributing
1911 12TH ST	009-0082-002	Non-Contributing
1912 12TH ST	009-0076-009	Contributing
1914 12TH ST	009-0076-010	Contributing
1915 12TH ST	009-0082-001	Contributing
1919 12TH ST	009-0082-025	Contributing
1920 12TH ST	009-0076-011	Contributing
1921 12TH ST	009-0082-024	Contributing
2012 12TH ST	009-0135-025	Contributing

Note: Addresses of properties may not be all the addresses associated with the property; address shown reflect the address assigned to the parcel by the Sacramento County Recorder's Office.

SACRAMENTO REGISTER OF HISTORIC AND CULTURAL RESOURCES

Contributing (C) and Non-Contributing (NC) Resources

Address	Parcel Number	Historic Status
2015 12TH ST	009-0141-001	Contributing
2016 12TH ST	009-0135-011	Contributing
2017 12TH ST	009-0141-021	Contributing
2020 12TH ST	009-0135-012	Contributing
2021 12TH ST	009-0141-020	Contributing
2025 12TH ST	009-0141-019	Contributing
2030 12TH ST	009-0135-013	Contributing
1916 13TH ST	009-0082-013	Contributing
1920 13TH ST	009-0082-014	Contributing
2015 13TH ST	009-0143-001	Contributing
2016 13TH ST	009-0141-011	Contributing
2017 13TH ST	009-0143-022	Contributing
2021 13TH ST	009-0143-021	Contributing
2022 13TH ST	009-0141-012	Contributing
2025 13TH ST	009-0143-020	Contributing
2030 13TH ST	009-0141-013	Contributing
2031 13TH ST	009-0143-019	Contributing
2001 14TH ST	009-0145-003	Non-Contributing
2008 14TH ST	009-0143-010	Contributing
2009 14TH ST	009-0145-002	Contributing
2013 14TH ST	009-0145-001	Contributing
2014 14TH ST	009-0143-011	Contributing
2009 15TH ST	009-0151-002	Contributing
2010 15TH ST	009-0145-011	Contributing
2014 15TH ST	009-0145-012	Contributing
2015 15TH ST	009-0151-001	Contributing

Note: Addresses of properties may not be all the addresses associated with the property; address shown reflect the address assigned to the parcel by the Sacramento County Recorder's Office.

SACRAMENTO REGISTER OF HISTORIC AND CULTURAL RESOURCES

Contributing (C) and Non-Contributing (NC) Resources

Address	Parcel Number	Historic Status
2017 15TH ST	009-0151-019	Contributing
2021 15TH ST	009-0151-018	Contributing
2027 15TH ST	009-0151-020	Contributing
2031 15TH ST	009-0151-021	Contributing
330 S ST	009-0052-032	Contributing
400 S ST	009-0054-003	Non-Contributing
410 S ST	009-0054-004	Contributing
412 S ST	009-0054-005	Contributing
414 S ST	009-0054-006	Contributing
416 S ST	009-0054-007	Contributing
422 S ST	009-0054-008	Contributing
426 S ST	009-0054-009	Contributing
428 S ST	009-0054-026	Non-Contributing
500 S ST	009-0056-003	Non-Contributing
504 S ST	009-0056-004	Non-Contributing
506 S ST	009-0056-005	Non-Contributing
512 S ST	009-0056-006	Contributing
518 S ST	009-0056-007	Contributing
520 S ST	009-0056-008	Non-Contributing
610 S ST	009-0062-005	Contributing
614 S ST	009-0062-006	Non-Contributing
616 S ST	009-0062-007	Contributing
622 S ST	009-0062-008	Contributing
626 S ST	009-0062-025	Contributing
918 S ST	009-0072-006	Contributing
920 S ST	009-0072-007	Contributing
930 S ST	009-0072-021	Contributing
1008 S ST	009-0074-006	Contributing

Note: Addresses of properties may not be all the addresses associated with the property; address shown reflect the address assigned to the parcel by the Sacramento County Recorder's Office.

SACRAMENTO REGISTER OF HISTORIC AND CULTURAL RESOURCES

Contributing (C) and Non-Contributing (NC) Resources

Address	Parcel Number	Historic Status
1016 S ST	009-0074-007	Contributing
1019 S ST	009-0073-010	Contributing
1022 S ST	009-0074-008	Contributing
1025 S ST	009-0073-009	Contributing
1108 S ST	009-0076-005	Contributing
1116 S ST	009-0076-006	Contributing
730 S ST	009-0064-002	Contributing
620 SOLONS ALY	009-0062-016	Non-Contributing
1009 SOLONS ALY	009-0074-005	Non-Contributing
1226 SOLONS ALY	009-0082-029	Non-Contributing
315 T ST	009-0052-029	Contributing
316 T ST	009-0111-004	Contributing
320 T ST	009-0111-005	Contributing
321 T ST	009-0052-019	Non-Contributing
324 T ST	009-0111-006	Contributing
326 T ST	009-0111-007	Contributing
400 T ST	009-0113-003	Contributing
401 T ST	009-0054-021	Non-Contributing
403 T ST	009-0054-020	Contributing
409 T ST	009-0054-019	Contributing
415 T ST	009-0054-018	Contributing
419 T ST	009-0054-017	Contributing
421 T ST	009-0054-016	Contributing
425 T ST	009-0054-015	Contributing
500 T ST	009-0115-003	Non-Contributing
501 T ST	009-0056-021	Contributing
504 T ST	009-0115-004	Contributing

Note: Addresses of properties may not be all the addresses associated with the property; address shown reflect the address assigned to the parcel by the Sacramento County Recorder's Office.

SACRAMENTO REGISTER OF HISTORIC AND CULTURAL RESOURCES

Contributing (C) and Non-Contributing (NC) Resources

Address	Parcel Number	Historic Status
509 T ST	009-0056-020	Non-Contributing
510 T ST	009-0115-005	Contributing
514 T ST	009-0115-006	Contributing
516 T ST	009-0115-007	Contributing
519 T ST	009-0056-033	Contributing
520 T ST	009-0115-008	Non-Contributing
521 T ST	009-0056-017	Contributing
527 T ST	009-0056-016	Non-Contributing
529 T ST	009-0056-032	Non-Contributing
601 T ST	009-0062-021	Contributing
605 T ST	009-0062-020	Contributing
609 T ST	009-0062-019	Contributing
615 T ST	009-0062-018	Contributing
617 T ST	009-0062-017	Contributing
623 T ST	009-0062-015	Non-Contributing
627 T ST	009-0062-028	Contributing
631 T ST	009-0062-029	Contributing
701 T ST	009-0064-008	Contributing
705 T ST	009-0064-007	Contributing
711 T ST	009-0064-009	Contributing
727 T ST	009-0064-011	Contributing
729 T ST	009-0064-012	Contributing
800 T ST	009-0122-029	Contributing
801 T ST	009-0066-011	Contributing
806 T ST	009-0122-030	Non-Contributing
810 T ST	009-0122-005	Contributing
814 T ST	009-0122-007	Contributing
816 T ST	009-0122-031	Contributing
900 T ST	009-0131-003	Contributing

Note: Addresses of properties may not be all the addresses associated with the property; address shown reflect the address assigned to the parcel by the Sacramento County Recorder's Office.

SACRAMENTO REGISTER OF HISTORIC AND CULTURAL RESOURCES

Contributing (C) and Non-Contributing (NC) Resources

Address	Parcel Number	Historic Status
902 T ST	009-0131-004	Contributing
904 T ST	009-0131-005	Contributing
905 T ST	009-0072-016	Contributing
906 T ST	009-0131-006	Contributing
910 T ST	009-0131-007	Non-Contributing
911 T ST	009-0072-015	Non-Contributing
912 T ST	009-0131-008	Contributing
915 T ST	009-0072-014	Non-Contributing
918 T ST	009-0131-009	Non-Contributing
920 T ST	009-0131-010	Contributing
921 T ST	009-0072-013	Contributing
922 T ST	009-0131-011	Contributing
930 T ST	009-0131-012	Contributing
1003 T ST	009-0074-020	Contributing
1007 T ST	009-0074-019	Contributing
1009 T ST	009-0074-018	Contributing
1011 T ST	009-0074-017	Contributing
1012 T ST	009-0133-005	Contributing
1013 T ST	009-0074-016	Contributing
1018 T ST	009-0133-007	Contributing
1021 T ST	009-0074-015	Contributing
1022 T ST	009-0133-008	Contributing
1100 T ST	009-0135-023	Contributing
1101 T ST	009-0076-017	Contributing
1110 T ST	009-0135-003	Contributing
1111 T ST	009-0076-016	Contributing
1112 T ST	009-0135-004	Contributing
1115 T ST	009-0076-015	Contributing
1118 T ST	009-0135-005	Non-Contributing

Note: Addresses of properties may not be all the addresses associated with the property; address shown reflect the address assigned to the parcel by the Sacramento County Recorder's Office.

SACRAMENTO REGISTER OF HISTORIC AND CULTURAL RESOURCES

Contributing (C) and Non-Contributing (NC) Resources

Address	Parcel Number	Historic Status
1119 T ST	009-0076-014	Contributing
1121 T ST	009-0076-013	Non-Contributing
1122 T ST	009-0135-006	Contributing
1125 T ST	009-0076-012	Contributing
1126 T ST	009-0135-024	Contributing
1130 T ST	009-0135-026	Contributing
1200 T ST	009-0141-002	Contributing
1201 T ST	009-0082-023	Non-Contributing
1206 T ST	009-0141-003	Contributing
1208 T ST	009-0141-004	Contributing
1209 T ST	009-0082-022	Contributing
1212 T ST	009-0141-005	Contributing
1215 T ST	009-0082-021	Contributing
1216 T ST	009-0141-006	Contributing
1217 T ST	009-0082-020	Contributing
1220 T ST	009-0141-023	Contributing
1221 T ST	009-0082-019	Contributing
1225 T ST	009-0082-018	Contributing
1226 T ST	009-0141-008	Contributing
1228 T ST	009-0141-009	Contributing
1229 T ST	009-0082-028	Contributing
1230 T ST	009-0141-010	Non-Contributing
1235 T ST	009-0082-016	Contributing
1239 T ST	009-0082-015	Contributing
1300 T ST	009-0143-002	Contributing
1304 T ST	009-0143-003	Contributing
1308 T ST	009-0143-004	Contributing
1312 T ST	009-0143-005	Contributing
1316 T ST	009-0143-006	Contributing

Note: Addresses of properties may not be all the addresses associated with the property; address shown reflect the address assigned to the parcel by the Sacramento County Recorder's Office.

SACRAMENTO REGISTER OF HISTORIC AND CULTURAL RESOURCES

Contributing (C) and Non-Contributing (NC) Resources

Address	Parcel Number	Historic Status
1320 T ST	009-0143-007	Contributing
1324 T ST	009-0143-008	Non-Contributing
1328 T ST	009-0143-009	Contributing
1404 T ST	009-0145-004	Contributing
1410 T ST	009-0145-005	Contributing
1414 T ST	009-0145-006	Contributing
1416 T ST	009-0145-007	Contributing
1420 T ST	009-0145-008	Contributing
1426 T ST	009-0145-009	Contributing
1430 T ST	009-0145-010	Contributing
1500 T ST	009-0151-003	Contributing
1504 T ST	009-0151-004	Contributing
1510 T ST	009-0151-005	Contributing
420 T ST	009-0113-016	Non-Contributing
440 T ST	009-0113-029	Contributing
322 TOMATO ALY	009-0111-024	Non-Contributing
811 TOMATO ALY	009-0122-006	Contributing
817 TOMATO ALY	009-0122-032	Non-Contributing
819 TOMATO ALY	009-0122-033	Non-Contributing
821 TOMATO ALY	009-0122-024	Contributing
1221 TOMATO ALY	009-0141-022	Non-Contributing
0 U ST	009-0116-006	Non-Contributing
0 U ST	009-0116-024	Non-Contributing
304 U ST	009-0112-005	Contributing
309 U ST	009-0111-017	Contributing
312 U ST	009-0112-006	Contributing
315 U ST	009-0111-016	Contributing

Note: Addresses of properties may not be all the addresses associated with the property; address shown reflect the address assigned to the parcel by the Sacramento County Recorder's Office.

SACRAMENTO REGISTER OF HISTORIC AND CULTURAL RESOURCES

Contributing (C) and Non-Contributing (NC) Resources

Address	Parcel Number	Historic Status
317 U ST	009-0111-015	Non-Contributing
318 U ST	009-0112-025	Non-Contributing
321 U ST	009-0111-023	Contributing
324 U ST	009-0112-026	Contributing
326 U ST	009-0112-010	Contributing
330 U ST	009-0112-011	Contributing
407 U ST	009-0113-022	Contributing
409 U ST	009-0113-021	Contributing
411 U ST	009-0113-020	Contributing
415 U ST	009-0113-019	Contributing
419 U ST	009-0113-018	Contributing
421 U ST	009-0113-017	Contributing
422 U ST	009-0114-007	Contributing
501 U ST	009-0115-021	Contributing
502 U ST	009-0116-002	Contributing
503 U ST	009-0115-020	Contributing
506 U ST	009-0116-003	Contributing
509 U ST	009-0115-019	Contributing
510 U ST	009-0116-004	Contributing
512 U ST	009-0116-029	Contributing
515 U ST	009-0115-018	Contributing
516 U ST	009-0116-030	Contributing
517 U ST	009-0115-017	Contributing
518 U ST	009-0116-007	Non-Contributing
519 U ST	009-0115-016	Contributing
527 U ST	009-0115-015	Contributing
800 U ST	009-0123-002	Contributing
806 U ST	009-0123-003	Contributing
809 U ST	009-0122-020	Contributing

Note: Addresses of properties may not be all the addresses associated with the property; address shown reflect the address assigned to the parcel by the Sacramento County Recorder's Office.

SACRAMENTO REGISTER OF HISTORIC AND CULTURAL RESOURCES

Contributing (C) and Non-Contributing (NC) Resources

Address	Parcel Number	Historic Status
810 U ST	009-0123-004	Contributing
814 U ST	009-0123-005	Contributing
815 U ST	009-0122-019	Contributing
816 U ST	009-0123-006	Contributing
819 U ST	009-0122-018	Contributing
820 U ST	009-0123-007	Contributing
821 U ST	009-0122-017	Contributing
827 U ST	009-0122-016	Contributing
901 U ST	009-0131-026	Non-Contributing
907 U ST	009-0131-025	Non-Contributing
909 U ST	009-0131-024	Contributing
912 U ST	009-0132-005	Contributing
913 U ST	009-0131-023	Contributing
914 U ST	009-0132-006	Contributing
916 U ST	009-0132-007	Contributing
917 U ST	009-0131-029	Contributing
920 U ST	009-0132-008	Contributing
1006 U ST	009-0134-004	Contributing
1010 U ST	009-0134-005	Contributing
1015 U ST	009-0133-020	Contributing
1016 U ST	009-0134-006	Contributing
1017 U ST	009-0133-019	Non-Contributing
1020 U ST	009-0134-007	Contributing
1021 U ST	009-0133-018	Contributing
1026 U ST	009-0134-008	Contributing
1101 U ST	009-0135-020	Contributing
1105 U ST	009-0135-019	Contributing
1111 U ST	009-0135-018	Contributing
1115 U ST	009-0135-017	Contributing

Note: Addresses of properties may not be all the addresses associated with the property; address shown reflect the address assigned to the parcel by the Sacramento County Recorder's Office.

SACRAMENTO REGISTER OF HISTORIC AND CULTURAL RESOURCES

Contributing (C) and Non-Contributing (NC) Resources

Address	Parcel Number	Historic Status
1117 U ST	009-0135-016	Contributing
1121 U ST	009-0135-015	Contributing
1127 U ST	009-0135-014	Contributing
1203 U ST	009-0141-018	Contributing
1209 U ST	009-0141-017	Contributing
1217 U ST	009-0141-016	Contributing
1219 U ST	009-0141-015	Contributing
1229 U ST	009-0141-014	Contributing
1505 U ST	009-0151-016	Contributing
1515 U ST	009-0151-015	Contributing
1519 U ST	009-0151-014	Contributing
1521 U ST	009-0151-013	Contributing
513 UPTOWN ALY	009-0116-027	Non-Contributing
517 UPTOWN ALY	009-0116-028	Non-Contributing
309 V ST	009-0112-019	Contributing
314 V ST	009-0171-040	Contributing
315 V ST	009-0112-018	Contributing
316 V ST	009-0171-027	Contributing
317 V ST	009-0112-017	Non-Contributing
320 V ST	009-0171-028	Contributing
326 V ST	009-0171-009	Contributing
500 V ST	009-0176-018	Contributing
501 V ST	009-0116-019	Contributing
508 V ST	009-0176-019	Contributing
509 V ST	009-0116-018	Contributing
512 V ST	009-0176-020	Contributing
515 V ST	009-0116-017	Contributing

Note: Addresses of properties may not be all the addresses associated with the property; address shown reflect the address assigned to the parcel by the Sacramento County Recorder's Office.

SACRAMENTO REGISTER OF HISTORIC AND CULTURAL RESOURCES

Contributing (C) and Non-Contributing (NC) Resources

Address	Parcel Number	Historic Status
516 V ST	009-0176-021	Contributing
517 V ST	009-0116-016	Contributing
518 V ST	009-0176-022	Contributing
519 V ST	009-0116-015	Contributing
810 V ST	009-0182-001	Contributing
811 V ST	009-0123-019	Contributing
815 V ST	009-0123-018	Contributing
819 V ST	009-0123-017	Contributing
821 V ST	009-0123-016	Contributing
915 V ST	009-0132-018	Contributing
923 V ST	009-0132-023	Non-Contributing
1009 V ST	009-0134-020	Contributing
1010 V ST	009-0193-003	Contributing
1012 V ST	009-0193-004	Non-Contributing
1013 V ST	009-0134-019	Contributing
1017 V ST	009-0134-018	Contributing
1020 V ST	009-0193-005	Contributing
1021 V ST	009-0134-017	Contributing
1022 V ST	009-0193-006	Contributing
1025 V ST	009-0134-016	Contributing
1026 V ST	009-0193-007	Contributing
1030 V ST	009-0193-008	Contributing
1031 V ST	009-0134-015	Contributing
1100 V ST	009-0196-003	Contributing
1104 V ST	009-0196-004	Contributing
1108 V ST	009-0196-005	Contributing
1114 V ST	009-0196-006	Contributing
1118 V ST	009-0196-007	Contributing
1120 V ST	009-0196-008	Contributing

Note: Addresses of properties may not be all the addresses associated with the property; address shown reflect the address assigned to the parcel by the Sacramento County Recorder's Office.

SACRAMENTO REGISTER OF HISTORIC AND CULTURAL RESOURCES

Contributing (C) and Non-Contributing (NC) Resources

Address	Parcel Number	Historic Status
801 W ST	009-0182-009	Contributing
815 W ST	009-0182-008	Contributing
817 W ST	009-0182-007	Contributing
821 W ST	009-0182-006	Contributing

Note: Addresses of properties may not be all the addresses associated with the property; address shown reflect the address assigned to the parcel by the Sacramento County Recorder's Office.

2.2.29 Winn Park Historic District



Ordinance # 2004-009
March 23, 2004

Updated 2020

Winn Park Historic District

The Winn Park Historic District contains a public park and a primarily middle-class residential neighborhood, which is characterized by a concentration of houses and a few apartment buildings that were constructed in an outlying area of Sacramento's street grid as the city expanded outward from the late nineteenth to mid-twentieth century. The neighborhood developed around and received its name from Winn Park, one of the ten original public squares that John A. Sutter, Jr. donated to the City in 1848.

The architectural styles, building types, and elaborate design details found on buildings within the district reflect its development as a middle-class enclave and reveals the evolution of architectural tastes through the 1940s. These middle-class houses ranged from late nineteenth-century Queen Anne residences and turn-of-the-century Craftsman bungalows to houses that incorporated elements of the Classical and Colonial Revival styles that were popular in the 1930s and 1940s. Elaborate and expensive details – such as ornate porch eaves, decorative brick porch surrounds, and fluted pilasters – further reflect Winn Park's history as an affluent middle-class neighborhood. Multi-family apartment buildings were also constructed during the neighborhood's peak period of development, ranging from Tudor style courtyard apartments to larger apartment buildings that incorporated elements of the Streamline Moderne style.

The district is associated with the emergence of new residential neighborhoods along streetcar lines that extended to formerly outlying areas of Sacramento's street grid as the city rapidly expanded outward and emerged as a modern, twentieth-century city. The Winn Park area was undeveloped until the late nineteenth century when the completion of streetcar lines allowed individuals and families in search of newer, cleaner places to live to migrate out of older overcrowded neighborhoods near the city's downtown business district. Winn Park maintained its identity as a middle-class neighborhood until the postwar period, when many residents began to move to newer automobile suburbs that were developing outside of Sacramento's city limits.

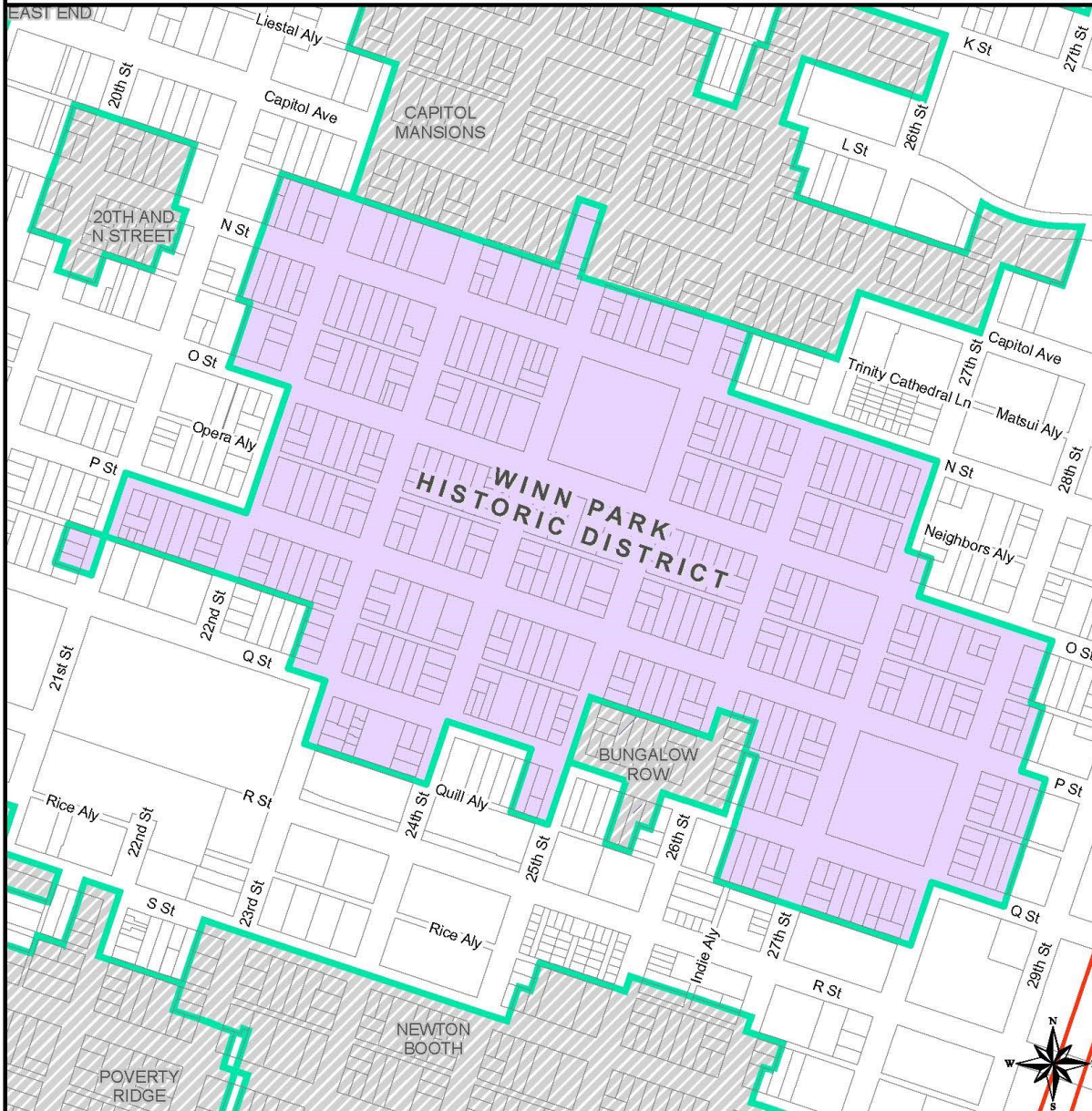
The period of significance for the Winn Park Historic District begins with the neighborhood's establishment in 1890 and concludes with the end of streetcar service to the neighborhood in 1946, which coincided with the migration of residents out of the area to newer automobile suburbs outside Sacramento's city limits.

Architectural Styles: Gothic Revival, Italianate, Stick/Eastlake, Queen Anne, Shingle, Classical Revival, Colonial Revival, Classic Box, Tudor, Beaux Arts, Italian Renaissance, Mission, Spanish Revival, Monterey, Prairie, Craftsman, Streamline Moderne, and Vernacular

Ordinance # 2004-009
March 23, 2004

Updated 2020

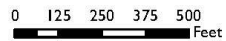
City of Sacramento Historic Resources



Geographic Information System

Winn Park Historic District

Ordinance # 2004-009 March 23rd, 2004
Boundaries Revised: Ordinance 2018-0011 April 10th, 2018



- Parcel
- Winn Park
- Other Historic District

SACRAMENTO REGISTER OF HISTORIC AND CULTURAL RESOURCES

Winn Park Historic District Contributing (C) and Non-Contributing (NC) Resources

Street Address	APN	C/NC
<u>21st Street</u>		
1609 21ST ST	007-0321-002	Contributing
1615 21ST ST	007-0321-024	Non-Contributing
1616 21ST ST	007-0315-013	Contributing
1620 21ST ST	007-0315-014	Contributing
1624 21ST ST	007-0315-015	Contributing
<u>22nd Street</u>		
1320 22ND ST	007-0152-021	Contributing
1412 22ND ST	007-0251-012	Contributing
1416 22ND ST	007-0251-013	Contributing
1417 22ND ST	007-0253-019	Contributing
1420 22ND ST	007-0251-014	Contributing
1421 22ND ST	007-0253-018	Non-Contributing
1430 22ND ST	007-0251-027	Non-Contributing
1431 22ND ST	007-0253-017	Non-Contributing
1511 22ND ST	007-0254-002	Contributing
1515 22ND ST	007-0254-001	Contributing
1525 22ND ST	007-0254-021	Non-Contributing
1608 22ND ST	007-0321-010	Contributing
1611 22ND ST	007-0323-002	Contributing
1614 22ND ST	007-0321-011	Contributing
1615 22ND ST	007-0323-001	Contributing
<u>23rd Street</u>		
1317 23RD ST	007-0156-023	Contributing
1321 23RD ST	007-0156-022	Contributing
1414 23RD ST	007-0253-008	Contributing
1416 23RD ST	007-0253-009	Contributing
1417 23RD ST	007-0255-018	Non-Contributing
1418 23RD ST	007-0253-010	Contributing
1421 23RD ST	007-0255-017	Contributing
1500 23RD ST	007-0254-010	Non-Contributing
1508 23RD ST	007-0254-011	Contributing
1511 23RD ST	007-0256-002	Non-Contributing
1514 23RD ST	007-0254-012	Contributing
1515 23RD ST	007-0256-001	Contributing
1516 23RD ST	007-0254-013	Contributing
1517 23RD ST	007-0256-027	Contributing
1520 23RD ST	007-0254-014	Non-Contributing

Note: Addresses of properties may not be all the addresses associated with the property; address shown reflect the address assigned to the parcel by the Sacramento County Recorder's Office.

SACRAMENTO REGISTER OF HISTORIC AND CULTURAL RESOURCES

Street Address	APN	C/NC
1610 23RD ST	007-0323-011	Contributing
1613 23RD ST	007-0325-002	Contributing
1614 23RD ST	007-0323-012	Contributing
1615 23RD ST	007-0325-001	Non-Contributing
1616 23RD ST	007-0323-013	Contributing
1619 23RD ST	007-0325-021	Contributing
1620 23RD ST	007-0323-014	Contributing
1624 23RD ST	007-0323-015	Contributing
1630 23RD ST	007-0323-016	Contributing
1713 23RD ST	007-0326-002	Contributing
1715 23RD ST	007-0326-001	Contributing
24th Street		
1314 24TH ST	007-0156-009	Non-Contributing
1316 24TH ST	007-0156-010	Non-Contributing
1317 24TH ST	007-0162-019	Non-Contributing
1321 24TH ST	007-0162-018	Non-Contributing
1322 24TH ST	007-0156-011	Non-Contributing
1412 24TH ST	007-0255-009	Contributing
1414 24TH ST	007-0255-010	Non-Contributing
1424 24TH ST	007-0255-011	Non-Contributing
1500 24TH ST	007-0256-010	Contributing
1504 24TH ST	007-0256-011	Contributing
1508 24TH ST	007-0256-012	Contributing
1512 24TH ST	007-0256-029	Contributing
1513 24TH ST	007-0262-002	Contributing
1514 24TH ST	007-0256-030	Contributing
1515 24TH ST	007-0262-001	Contributing
1516 24TH ST	007-0256-015	Contributing
1517 24TH ST	007-0262-020	Contributing
1522 24TH ST	007-0256-016	Non-Contributing
1525 24TH ST	007-0262-019	Contributing
1530 24TH ST	007-0256-017	Non-Contributing
1611 24TH ST	007-0331-002	Contributing
1614 24TH ST	007-0325-010	Contributing
1615 24TH ST	007-0331-001	Contributing
1616 24TH ST	007-0325-011	Non-Contributing
1617 24TH ST	007-0331-025	Contributing
1620 24TH ST	007-0325-012	Contributing
1621 24TH ST	007-0331-024	Contributing
1626 24TH ST	007-0325-013	Contributing
1630 24TH ST	007-0325-014	Contributing
1710 24TH ST	007-0326-011	Contributing

Note: Addresses of properties may not be all the addresses associated with the property; address shown reflect the address assigned to the parcel by the Sacramento County Recorder's Office.

SACRAMENTO REGISTER OF HISTORIC AND CULTURAL RESOURCES

Street Address	APN	C/NC
1714 24TH ST	007-0326-012	Non-Contributing
25th Street		
1316 25TH ST	007-0162-009	Contributing
1317 25TH ST	007-0164-023	Non-Contributing
1320 25TH ST	007-0162-010	Contributing
1321 25TH ST	007-0164-022	Non-Contributing
1330 25TH ST	007-0162-011	Non-Contributing
1409 25TH ST	007-0263-002	Contributing
1415 25TH ST	007-0263-001	Non-Contributing
1417 25TH ST	007-0263-024	Contributing
1511 25TH ST	007-0264-002	Contributing
1513 25TH ST	007-0264-025	Contributing
1515 25TH ST	007-0264-024	Contributing
1517 25TH ST	007-0264-023	Contributing
1520 25TH ST	007-0262-009	Non-Contributing
1521 25TH ST	007-0264-022	Non-Contributing
1526 25TH ST	007-0262-010	Contributing
1609 25TH ST	007-0333-002	Contributing
1615 25TH ST	007-0333-001	Contributing
1616 25TH ST	007-0331-012	Non-Contributing
1618 25TH ST	007-0331-013	Contributing
1624 25TH ST	007-0331-014	Contributing
1630 25TH ST	007-0331-015	Contributing
1714 25TH ST	007-0332-008	Non-Contributing
26th Street		
1414 26TH ST	007-0263-011	Contributing
1415 26TH ST	007-0265-001	Non-Contributing
1416 26TH ST	007-0263-012	Non-Contributing
1419 26TH ST	007-0265-018	Contributing
1420 26TH ST	007-0263-013	Contributing
1421 26TH ST	007-0265-016	Non-Contributing
1425 26TH ST	007-0265-019	Contributing
1431 26TH ST	007-0265-020	Contributing
1501 26TH ST	007-0266-003	Non-Contributing
1510 26TH ST	007-0264-011	Contributing
1511 26TH ST	007-0266-002	Contributing
1514 26TH ST	007-0264-012	Contributing
1515 26TH ST	007-0266-001	Contributing
1516 26TH ST	007-0264-013	Contributing
1517 26TH ST	007-0266-020	Contributing

Note: Addresses of properties may not be all the addresses associated with the property; address shown reflect the address assigned to the parcel by the Sacramento County Recorder's Office.

SACRAMENTO REGISTER OF HISTORIC AND CULTURAL RESOURCES

Street Address	APN	C/NC
1523 26TH ST	007-0266-019	Contributing
1529 26TH ST	007-0266-018	Contributing
1600 26TH ST	007-0333-010	Contributing
1610 26TH ST	007-0333-011	Contributing
1614 26TH ST	007-0333-012	Contributing
<u>27th Street</u>		
1400 27TH ST	007-0265-009	Contributing
1412 27TH ST	007-0265-010	Contributing
1416 27TH ST	007-0265-011	Contributing
1430 27TH ST	007-0265-012	Non-Contributing
1509 27TH ST	007-0272-002	Non-Contributing
1515 27TH ST	007-0272-001	Contributing
1516 27TH ST	007-0266-010	Contributing
1517 27TH ST	007-0272-023	Contributing
1520 27TH ST	007-0266-011	Contributing
1525 27TH ST	007-0272-022	Contributing
1528 27TH ST	007-0266-012	Contributing
1608 27TH ST	007-0335-011	Non-Contributing
1614 27TH ST	007-0335-012	Contributing
1618 27TH ST	007-0335-013	Non-Contributing
1626 27TH ST	007-0335-014	Non-Contributing
1703 27TH ST	007-0342-003	Non-Contributing
1710 27TH ST	007-0336-008	Contributing
1711 27TH ST	007-0342-002	Non-Contributing
1714 27TH ST	007-0336-009	Contributing
1715 27TH ST	007-0342-001	Non-Contributing
<u>28th Street</u>		
1501 28TH ST	007-0274-004	Contributing
1504 28TH ST	007-0272-010	Contributing
1505 28TH ST	007-0274-003	Non-Contributing
1511 28TH ST	007-0274-002	Non-Contributing
1515 28TH ST	007-0274-001	Contributing
1516 28TH ST	007-0272-013	Contributing
1517 28TH ST	007-0274-023	Contributing
1520 28TH ST	007-0272-014	Contributing
1521 28TH ST	007-0274-022	Non-Contributing
1601 28TH ST	007-0343-004	Contributing
1605 28TH ST	007-0343-003	Contributing
1611 28TH ST	007-0343-002	Contributing
1613 28TH ST	007-0343-001	Contributing

Note: Addresses of properties may not be all the addresses associated with the property; address shown reflect the address assigned to the parcel by the Sacramento County Recorder's Office.

SACRAMENTO REGISTER OF HISTORIC AND CULTURAL RESOURCES

Street Address	APN	C/NC
1617 28TH ST	007-0343-024	Non-Contributing
1621 28TH ST	007-0343-023	Non-Contributing
1625 28TH ST	007-0343-022	Contributing
1714 28TH ST	007-0342-009	Non-Contributing
1714 28TH ST	007-0342-012	Non-Contributing
<u>Capitol Avenue</u>		
2330 CAPITOL AVE	007-0156-008	Contributing
<u>N Street</u>		
2114 N ST	007-0251-007	Contributing
2115 N ST	007-0152-015	Contributing
2115 N ST	007-0152-016	Contributing
2119 N ST	007-0152-014	Contributing
2120 N ST	007-0251-008	Non-Contributing
2122 N ST	007-0251-009	Non-Contributing
2123 N ST	007-0152-013	Contributing
2127 N ST	007-0152-011	Contributing
2128 N ST	007-0251-010	Contributing
2130 N ST	007-0251-011	Contributing
2131 N ST	007-0152-010	Contributing
2200 N ST	007-0253-001	Contributing
2204 N ST	007-0253-002	Non-Contributing
2207 N ST	007-0154-017	Non-Contributing
2208 N ST	007-0253-003	Contributing
2213 N ST	007-0154-016	Contributing
2214 N ST	007-0253-004	Contributing
2215 N ST	007-0154-015	Contributing
2217 N ST	007-0154-014	Contributing
2218 N ST	007-0253-005	Contributing
2222 N ST	007-0253-006	Non-Contributing
2227 N ST	007-0154-013	Non-Contributing
2228 N ST	007-0253-007	Contributing
2300 N ST	007-0255-001	Contributing
2301 N ST	007-0156-021	Contributing
2304 N ST	007-0255-002	Contributing
2305 N ST	007-0156-020	Contributing
2308 N ST	007-0255-003	Non-Contributing
2311 N ST	007-0156-024	Non-Contributing
2312 N ST	007-0255-004	Contributing
2315 N ST	007-0156-026	Non-Contributing
2316 N ST	007-0255-005	Non-Contributing
2320 N ST	007-0255-006	Contributing
2321 N ST	007-0156-015	Non-Contributing
2323 N ST	007-0156-014	Non-Contributing

Note: Addresses of properties may not be all the addresses associated with the property; address shown reflect the address assigned to the parcel by the Sacramento County Recorder's Office.

SACRAMENTO REGISTER OF HISTORIC AND CULTURAL RESOURCES

Street Address	APN	C/NC
2326 N ST	007-0255-007	Contributing
2327 N ST	007-0156-013	Contributing
2330 N ST	007-0255-008	Non-Contributing
2331 N ST	007-0156-012	Non-Contributing
2401 N ST	007-0162-017	Contributing
2405 N ST	007-0162-016	Contributing
2409 N ST	007-0162-015	Contributing
2415 N ST	007-0162-014	Contributing
2417 N ST	007-0162-013	Contributing
2420 N ST	007-0261-001	Contributing
2425 N ST	007-0162-012	Non-Contributing
2431 N ST	007-0162-011	Non-Contributing
2500 N ST	007-0263-003	Non-Contributing
2501 N ST	007-0164-021	Contributing
2504 N ST	007-0263-004	Contributing
2505 N ST	007-0164-020	Contributing
2510 N ST	007-0263-005	Contributing
2514 N ST	007-0263-006	Contributing
2518 N ST	007-0263-007	Contributing
2522 N ST	007-0263-008	Non-Contributing
2526 N ST	007-0263-009	Contributing
2530 N ST	007-0263-010	Contributing
2600 N ST	007-0265-002	Contributing
2604 N ST	007-0265-003	Contributing
2610 N ST	007-0265-004	Non-Contributing
2616 N ST	007-0265-005	Contributing
2618 N ST	007-0265-006	Non-Contributing
2620 N ST	007-0265-007	Non-Contributing
2626 N ST	007-0265-008	Non-Contributing
2630 N ST	007-0265-009	Contributing
<u>O Street</u>		
2117 O ST	007-0251-017	Contributing
2125 O ST	007-0251-016	Non-Contributing
2200 O ST	007-0254-003	Contributing
2204 O ST	007-0254-004	Contributing
2210 O ST	007-0254-005	Contributing
2211 O ST	007-0253-016	Contributing
2215 O ST	007-0253-015	Contributing
2216 O ST	007-0254-006	Non-Contributing
2219 O ST	007-0253-014	Contributing
2220 O ST	007-0254-007	Non-Contributing
2221 O ST	007-0253-013	Contributing
2224 O ST	007-0254-008	Non-Contributing

Note: Addresses of properties may not be all the addresses associated with the property; address shown reflect the address assigned to the parcel by the Sacramento County Recorder's Office.

SACRAMENTO REGISTER OF HISTORIC AND CULTURAL RESOURCES

Street Address	APN	C/NC
2225 O ST	007-0253-020	Non-Contributing
2227 O ST	007-0253-021	Non-Contributing
2228 O ST	007-0254-009	Contributing
2229 O ST	007-0253-011	Contributing
2300 O ST	007-0256-003	Contributing
2301 O ST	007-0255-016	Contributing
2304 O ST	007-0256-004	Non-Contributing
2305 O ST	007-0255-015	Contributing
2308 O ST	007-0256-005	Non-Contributing
2308 O ST	007-0256-006	Non-Contributing
2314 O ST	007-0256-007	Non-Contributing
2315 O ST	007-0255-014	Contributing
2318 O ST	007-0256-008	Non-Contributing
2319 O ST	007-0255-013	Contributing
2321 O ST	007-0255-012	Contributing
2322 O ST	007-0256-009	Contributing
2400 O ST	007-0262-003	Non-Contributing
2406 O ST	007-0262-004	Contributing
2408 O ST	007-0262-005	Contributing
2414 O ST	007-0262-006	Non-Contributing
2418 O ST	007-0262-007	Non-Contributing
2430 O ST	007-0262-008	Contributing
2500 O ST	007-0264-003	Contributing
2501 O ST	007-0263-021	Contributing
2504 O ST	007-0264-004	Contributing
2505 O ST	007-0263-020	Contributing
2509 O ST	007-0263-019	Non-Contributing
2510 O ST	007-0264-005	Contributing
2511 O ST	007-0263-018	Contributing
2512 O ST	007-0264-006	Contributing
2514 O ST	007-0264-007	Non-Contributing
2517 O ST	007-0263-017	Contributing
2521 O ST	007-0263-016	Non-Contributing
2524 O ST	007-0264-008	Non-Contributing
2526 O ST	007-0264-009	Contributing
2527 O ST	007-0263-015	Contributing
2530 O ST	007-0264-010	Contributing
2531 O ST	007-0263-014	Contributing
2600 O ST	007-0266-003	Non-Contributing
2604 O ST	007-0266-004	Non-Contributing
2608 O ST	007-0266-005	Contributing
2609 O ST	007-0265-015	Contributing
2610 O ST	007-0266-006	Contributing
2615 O ST	007-0265-014	Non-Contributing
2619 O ST	007-0265-013	Contributing

Note: Addresses of properties may not be all the addresses associated with the property; address shown reflect the address assigned to the parcel by the Sacramento County Recorder's Office.

SACRAMENTO REGISTER OF HISTORIC AND CULTURAL RESOURCES

Street Address	APN	C/NC
2630 O ST	007-0266-021	Contributing
2700 O ST	007-0272-003	Contributing
2701 O ST	007-0271-024	Contributing
2706 O ST	007-0272-004	Contributing
2710 O ST	007-0272-005	Non-Contributing
2712 O ST	007-0272-027	Non-Contributing
2722 O ST	007-0272-028	Non-Contributing
2728 O ST	007-0272-009	Contributing
<u>P Street</u>		
2100 P ST	007-0321-003	Contributing
2104 P ST	007-0321-004	Contributing
2110 P ST	007-0321-017	Contributing
2116 P ST	007-0321-018	Contributing
2118 P ST	007-0321-006	Non-Contributing
2120 P ST	007-0321-007	Non-Contributing
2124 P ST	007-0321-008	Contributing
2130 P ST	007-0321-009	Contributing
2200 P ST	007-0323-003	Contributing
2204 P ST	007-0323-004	Contributing
2210 P ST	007-0323-005	Contributing
2211 P ST	007-0254-020	Contributing
2214 P ST	007-0323-006	Contributing
2215 P ST	007-0254-019	Contributing
2216 P ST	007-0323-007	Contributing
2219 P ST	007-0254-018	Non-Contributing
2222 P ST	007-0323-008	Non-Contributing
2223 P ST	007-0254-017	Non-Contributing
2226 P ST	007-0323-009	Contributing
2227 P ST	007-0254-016	Contributing
2229 P ST	007-0254-015	Contributing
2230 P ST	007-0323-010	Contributing
2300 P ST	007-0325-004	Non-Contributing
2301 P ST	007-0256-025	Non-Contributing
2305 P ST	007-0256-024	Non-Contributing
2308 P ST	007-0325-003	Non-Contributing
2311 P ST	007-0256-031	Non-Contributing
2312 P ST	007-0325-005	Non-Contributing
2319 P ST	007-0256-020	Contributing
2320 P ST	007-0325-022	Non-Contributing
2321 P ST	007-0256-019	Non-Contributing
2327 P ST	007-0256-018	Contributing
2328 P ST	007-0325-009	Contributing
2331 P ST	007-0256-017	Non-Contributing

Note: Addresses of properties may not be all the addresses associated with the property; address shown reflect the address assigned to the parcel by the Sacramento County Recorder's Office.

SACRAMENTO REGISTER OF HISTORIC AND CULTURAL RESOURCES

Street Address	APN	C/NC
2400 P ST	007-0331-003	Contributing
2401 P ST	007-0262-018	Contributing
2404 P ST	007-0331-004	Contributing
2405 P ST	007-0262-017	Contributing
2408 P ST	007-0331-005	Non-Contributing
2409 P ST	007-0262-015	Contributing
2409 P ST	007-0262-016	Contributing
2414 P ST	007-0331-006	Non-Contributing
2415 P ST	007-0262-014	Non-Contributing
2418 P ST	007-0331-007	Non-Contributing
2419 P ST	007-0262-013	Non-Contributing
2420 P ST	007-0331-028	Non-Contributing
2423 P ST	007-0262-012	Non-Contributing
2424 P ST	007-0331-027	Non-Contributing
2425 P ST	007-0262-011	Contributing
2500 P ST	007-0333-003	Contributing
2501 P ST	007-0264-021	Non-Contributing
2504 P ST	007-0333-004	Contributing
2507 P ST	007-0264-020	Contributing
2509 P ST	007-0264-019	Contributing
2510 P ST	007-0333-005	Contributing
2512 P ST	007-0333-006	Contributing
2515 P ST	007-0264-018	Non-Contributing
2518 P ST	007-0333-007	Non-Contributing
2519 P ST	007-0264-017	Contributing
2521 P ST	007-0264-016	Contributing
2522 P ST	007-0333-008	Contributing
2525 P ST	007-0264-015	Non-Contributing
2526 P ST	007-0333-009	Contributing
2531 P ST	007-0264-014	Contributing
2600 P ST	007-0335-003	Contributing
2601 P ST	007-0266-018	Contributing
2604 P ST	007-0335-004	Contributing
2607 P ST	007-0266-017	Contributing
2608 P ST	007-0335-005	Contributing
2609 P ST	007-0266-016	Contributing
2612 P ST	007-0335-006	Contributing
2615 P ST	007-0266-015	Contributing
2616 P ST	007-0335-007	Contributing
2620 P ST	007-0335-008	Contributing
2621 P ST	007-0266-014	Contributing
2625 P ST	007-0266-013	Contributing
2626 P ST	007-0335-009	Contributing
2630 P ST	007-0335-010	Non-Contributing
2701 P ST	007-0272-021	Contributing
2705 P ST	007-0272-020	Contributing
2711 P ST	007-0272-019	Non-Contributing

Note: Addresses of properties may not be all the addresses associated with the property; address shown reflect the address assigned to the parcel by the Sacramento County Recorder's Office.

SACRAMENTO REGISTER OF HISTORIC AND CULTURAL RESOURCES

Street Address	APN	C/NC
2717 P ST	007-0272-018	Contributing
2727 P ST	007-0272-017	Contributing
2729 P ST	007-0272-016	Non-Contributing
2731 P ST	007-0272-015	Contributing
2801 P ST	007-0274-021	Non-Contributing
2805 P ST	007-0274-020	Contributing
2808 P ST	007-0343-005	Contributing
2811 P ST	007-0274-019	Contributing
2812 P ST	007-0343-006	Contributing
2816 P ST	007-0343-007	Contributing
<u>Powerhouse Alley</u>		
2101 Powerhouse Alley	007-0321-025	Non-Contributing
2105 Powerhouse Alley	007-0321-026	Non-Contributing
<u>Q Street</u>		
2300 Q ST	007-0326-003	Contributing
2301 Q ST	007-0325-020	Contributing
2304 Q ST	007-0326-004	Contributing
2307 Q ST	007-0325-019	Contributing
2310 Q ST	007-0326-005	Non-Contributing
2311 Q ST	007-0325-018	Contributing
2313 Q ST	007-0325-017	Contributing
2314 Q ST	007-0326-015	Non-Contributing
2315 Q ST	007-0325-016	Contributing
2321 Q ST	007-0325-015	Non-Contributing
2324 Q ST	007-0326-009	Contributing
2330 Q ST	007-0326-010	Contributing
2401 Q ST	007-0331-023	Contributing-(Reconstructed after destroyed by fire)
2405 Q ST	007-0331-022	Contributing-(Reconstructed after destroyed by fire)
2407 Q ST	007-0331-021	Contributing-(Reconstructed after destroyed by fire)
2409 Q ST	007-0331-026	Non-Contributing
2417 Q ST	007-0331-018	Non-Contributing
2423 Q ST	007-0331-017	Non-Contributing
2425 Q ST	007-0331-016	Non-Contributing
2426 Q ST	007-0332-006	Contributing
2430 Q ST	007-0332-007	Contributing
2612 Q ST	007-0336-003	Contributing
2615 Q ST	007-0335-017	Contributing
2616 Q ST	007-0336-004	Contributing
2619 Q ST	007-0335-016	Non-Contributing
2620 Q ST	007-0336-005	Non-Contributing
2623 Q ST	007-0335-015	Non-Contributing

Note: Addresses of properties may not be all the addresses associated with the property; address shown reflect the address assigned to the parcel by the Sacramento County Recorder's Office.

SACRAMENTO REGISTER OF HISTORIC AND CULTURAL RESOURCES

Street Address	APN	C/NC
2624 Q ST	007-0336-006	Contributing
2630 Q ST	007-0336-007	Non-Contributing
2631 Q ST	007-0335-014	Non-Contributing
2706 Q ST	007-0342-004	Non-Contributing
2710 Q ST	007-0342-005	Contributing
2714 Q ST	007-0342-006	Contributing
2718 Q ST	007-0342-007	Contributing
2720 Q ST	007-0342-008	Contributing
2724 Q ST	007-0342-010	Contributing
2730 Q ST	007-0342-011	Contributing
2801 Q ST	007-0343-021	Non-Contributing
2809 Q ST	007-0343-020	Contributing
2813 Q ST	007-0343-019	Non-Contributing
2817 Q ST	007-0343-018	Contributing

Note: Addresses of properties may not be all the addresses associated with the property; address shown reflect the address assigned to the parcel by the Sacramento County Recorder's Office.

1523 23RD ST

007-0256-026

Contributing

SACRAMENTO REGISTER OF HISTORIC AND CULTURAL RESOURCES

2.3 DEMOLISHED HISTORIC RESOURCES

1307 D Street
APN: 002-0084-010
Ord. No. 3911
Enacted: Aug 2, 1977
Construction Date: Unknown
DEMOLISHED

3027 H Street
APN: 003-0212-028
Ord. No. 3911
Enacted: Aug 2, 1977
Construction Date: Unknown
DEMOLISHED

1001 E Street & 427 10th Street
APN: 002-0113-018
Ord. No. 82-046
Enacted: June 15, 1982
Construction Date: 1868
DESTROYED BY FIRE, AUG 2010

800 I Street
APN: 006-0036-002
Ord. No. 82-046
Enacted: Jun 15, 1982
Construction Date: Unknown
DEMOLISHED

1604 E Street
APN: 002-0136-005
Ord. No. 3911
Enacted: Aug 2, 1977
Construction Date: c. 1910
DEMOLISHED

1927 I Street
APN: 007-0013-008
Ord. No. 3911
Enacted: Aug 2, 1977
Construction Date: Unknown
DEMOLISHED

1126 F Street
APN: 002-0151-006
Ord. No. 82-029
Enacted: Apr 27, 1982
Construction Date: c. 1882
DEMOLISHED

800 J Street
APN: 006-0097-002
Ord. No. 82-046
Enacted: Jun 15, 1982
Construction Date: Unknown
DEMOLISHED

1224 F Street
APN: 002-0016-006
Ord. No. 82-029
Enacted: Apr 27, 1982
Construction Date: c. 1885
DEMOLISHED

805 J Street
APN: 006-0032-020
Ord. No. 82-046
Enacted: Jun 15, 1982
Construction Date: Unknown
DEMOLISHED

1419 F Street
APN: 002-0126-014
Ord. No. 3911
Enacted: Aug 2, 1977
Construction Date: 1883
DEMOLISHED

828-830 J Street
APN: 006-0097-014
Ord. No. 82-046
Enacted: Jun 15, 1982
Construction Date: Unknown
DEMOLISHED

1423 F Street
APN: 002-0126-013
Ord. No. 3911
Enacted: Aug 2, 1977
Construction Date: 1883
DEMOLISHED

1329-1331 J Street
APN: 006-0054-025
Ord. No. 82-046
Enacted: Jun 15, 1982
Construction Date: Unknown
DEMOLISHED

Note: Addresses of properties may not be all the addresses associated with the property; address shown reflect the address assigned to the parcel by the Sacramento County Recorder's Office.

SACRAMENTO REGISTER OF HISTORIC AND CULTURAL RESOURCES

1600-1608 J Street
APN: 006-0121-001/006-0121-002
Ord. No. 82-046
Enacted: Jun 15, 1982
Construction Date: Unknown
DEMOLISHED

801-821 K Street
APN: 006-0097-001
Ord. No. 82-046
Enacted: Jun 15, 1982
Construction Date: Unknown
DEMOLISHED

1106-1112 K Street
APN: 006-0106-009
Ord. No. 82-046
Enacted: Jun 15, 1982
Construction Date: Unknown
DEMOLISHED

1700 K Street
APN: 006-0126-020
Ord. No. 82-046
Enacted: Jun 15, 1982
Construction Date: Unknown
DEMOLISHED

2330 K Street
APN: 007-0096-006
Ord. No. 82-046
Enacted: Jun 15, 1982
Construction Date: Unknown
DEMOLISHED

801 L Street
APN: 006-0098-027
Ord. No. 82-046
Enacted: Jun 15, 1982
Construction Date: Unknown
DEMOLISHED

2310 L Street
APN: 007-0155-025
Ord. No. 3911
Enacted: Aug 2, 1977
Construction Date: Unknown
DEMOLISHED

2525 L Street
APN: 007-0104-019
Ord. No. 3911
Enacted: Aug 2, 1977
Construction Date: Unknown
DEMOLISHED

1814 N Street
APN: 007-0241-006
Ord. No. 3911
Enacted: Aug 2, 1977
Construction Date: Unknown
DEMOLISHED

1020 O Street
APN: 006-0214-004
Ord. No. 82-046
Enacted: Jun 15, 1982
Construction Date: Unknown
DEMOLISHED

1816 O Street
APN: 007-0242-017
Ord. No. 3911
Enacted: Aug 2, 1977
Construction Date: Unknown
DEMOLISHED

1025 P Street
APN: 006-0214-005
Ord. No. 82-046
Enacted: Jun 15, 1982
Construction Date: Unknown
DEMOLISHED

1814 Q Street
APN: 007-0312-006
Ord. No. 3911
Enacted: Aug 2, 1977
Construction Date: Unknown
DEMOLISHED

1816 Q Street
APN: 007-0312-007
Ord. No. 3911
Enacted: Aug 2, 1977
Construction Date: Unknown
DEMOLISHED

506 S Street
APN: 009-0056-005
Ord. No. 3911
Enacted: Aug 2, 1977
Construction Date: 1910-1915
DEMOLISHED 2008

Note: Addresses of properties may not be all the addresses associated with the property; address shown reflect the address assigned to the parcel by the Sacramento County Recorder's Office.

SACRAMENTO REGISTER OF HISTORIC AND CULTURAL RESOURCES

408 T Street
 APN: 009-0113-016
 Ord. No. 3911
 Enacted: Aug 2, 1977
 Construction Date: Unknown
 DEMOLISHED

305 11th Street
 APN: 002-0075-004
 Ord. No. 82-029
 Enacted: Apr 27, 1982
 Construction Date: Unknown
 DEMOLISHED

1919 4th Street
 APN: 009-0054-022
 Ord. No. 3911
 Enacted: Aug 2, 1977
 Construction Date: 1890-1895
 DEMOLISHED

307 11th Street
 APN: 002-0075-003
 Ord. No. 82-029
 Enacted: Apr 27, 1982
 Construction Date: Unknown
 DEMOLISHED

2024 4th Street
 APN: 009-0111-012
 Ord. No. 3911
 Enacted: Aug 2, 1977
 Construction Date: Unknown
 DEMOLISHED

317 11th Street
 APN: 002-0075-023
 Ord. No. 82-029
 Enacted: Apr 27, 1982
 Construction Date: Unknown
 DEMOLISHED

1109 8th Street
 APN: 006-0098-022
 Ord. No. 82-046
 Enacted: Jun 15, 1982
 Constructed Date: 1887
 Historic Name: Lucas Tamale Parlor
 DEMOLISHED

516-520 12th Street
 APN: 002-0116-058
 Ord. No. 82-046
 Enacted: Jun 15, 1982
 Construction Date: Unknown
 DEMOLISHED

922 9th Street
 APN: 006-0036-031
 Ord. No. 82-046
 Enacted: Jun 15, 1982
 Construction Date: Unknown
 DEMOLISHED

230 13th Street
 APN: 002-0081-009
 Ord. No. 3911
 Enacted: Aug 2, 1977
 Construction Date: Unknown
 DEMOLISHED

2117 9th Street
 APN: 009-0132-022
 Ord. No. 3911
 Enacted: Aug 2, 1977
 Construction Date: Unknown
 DEMOLISHED

1017 14th Street
 APN: 006-0115-015
 Ord. No. 3911
 Enacted: Aug 2, 1977
 Construction Date: Unknown
 Historic Name: Merrium Apartments
 DEMOLISHED

303 11th Street
 APN: 002-0075-005
 Ord. No. 82-029
 Enacted: Apr 27, 1982
 Construction Date: Unknown
 DEMOLISHED

501 15th Street
 APN: 002-0132-003
 Ord. No. 3911
 Enacted: Aug 2, 1977
 Construction Date: Unknown
 DESTROYED BY FIRE

Note: Addresses of properties may not be all the addresses associated with the property; address shown reflect the address assigned to the parcel by the Sacramento County Recorder's Office.

SACRAMENTO REGISTER OF HISTORIC AND CULTURAL RESOURCES

1621 16th Street
APN: 006-0293-028
Ord. No. 3911
Enacted: Aug 2, 1977
Construction Date: Unknown
DEMOLISHED

816 20th Street
APN: 007-0013-008
Ord. No. 3911
Enacted: Aug 2, 1977
Construction Date: Unknown
DEMOLISHED

1906 21st Street
APN: 010-0026-010
Ord. No. 3911
Enacted: Aug 2, 1977
Construction Date: Unknown
DEMOLISHED

814 25th Street
APN: 007-0031-011
Ord. No. 3911
Enacted: Aug 2, 1977
Construction Date: Unknown
DEMOLISHED

518 Alhambra Boulevard
APN: 003-0162-001
Ord. No. 3911
Enacted: Aug 2, 1977
Construction Date: Unknown
DEMOLISHED

1813 Capitol Avenue
APN: 007-0141-015
Ord. No. 3911
Enacted: Aug 2, 1977
Construction Date: Unknown
DESTROYED BY FIRE

Sacramento City College Library:

3835 Freeport Boulevard
APN: 013-0010-013
Ord. No. 82-029
Enacted: Apr 27, 1982
Construction Date: Unknown
DEMOLISHED, 1996

Note: Addresses of properties may not be all the addresses associated with the property; address shown reflect the address assigned to the parcel by the Sacramento County Recorder's Office.

3. NATIONAL REGISTER OF HISTORIC PLACES
&
CALIFORNIA REGISTER OF HISTORICAL RESOURCES

INCLUDING
NATIONAL HISTORIC LANDMARKS,
NATIONAL HISTORIC DISTRICTS, AND
CALIFORNIA STATE HISTORIC LANDMARKS

LISTINGS OF PROPERTIES WITHIN THE CITY OF SACRAMENTO BY ADDRESS

Includes updates from 2020

3.1 HISTORIC DISTRICTS

The following are listed as historic districts in the National Register of Historic Places and the California Register of Historical Resources. For a list of individual contributing resources listed within each district, please visit the following link: <http://www.ohp.parks.ca.gov/ListedResources/?view=county&criteria=34>.

Alkali Flat Central Historic District

Registration Date: 07/26/1984

Alkali Flat North Historic District

Registration Date: 04/19/1984

Alkali Flat West Historic District

Registration Date of District: 07/26/1984

Boulevard Park Historic District

Registration Date of District: 10/03/2011

Link: <http://ohp.parks.ca.gov/pages/1067/files/boulevard%20park%20draft%20nomination.pdf>

California Reclamation District 1000

1633 Garden Highway

Construction Date: 1912

Listed in the California Register

Cross Canal-Levee

Cross Canal

East Levee

Natomas Main Drainage Canal

Pleasant Grove Canal

Pumping Plant #1

Pumping Plant #2

Pumping Plant #3

American River Watershed

River Levee

Union Pacific Railroad at I-80 Crossing

Capitol Extension District

Registration Date: 05/24/1984

Capitol Towers District

1000 Broadway

Listed in the California Register

Registration Date: (CR) 12/31/2014

DEMOLISHED

Historic City Cemetery Historic Landscape District

1000 Broadway

Construction Date: 1849

Listed in the National, California, and Sacramento Registers

Registration Date: (NR) 11/05/2014

McKinley Park Historic Landscape District

H Street

Construction Date: 1871
Listed in the National and California Registers
Registration Date: (NR) 10/18/2018

New Helvetia Historic District

752 Revere Street
Construction Date: 1941-1942
Listed in the National and California Registers
Registration Date: (NR) 04/04/2014

Old Sacramento National Historic Landmark District

Listed in the National Register
Registration Date: 10/15/1966
Listed as a State Historic Landmark
Registration Date: 12/30/1965

South Side Park Historic Landscape District

2115 6th Street
Historic Name: South Side Park
Listed in the National, California, and Sacramento Registers
Registration Date: (NR): 2017

3.2 LETTERED STREETS

"C" Street

1721 C Street
Construction Date: 1925
Historic Name: Calpak Plant No. 11
Other: Del Monte Plant No. 11
Listed in the National, California, and
Sacramento Registers
Registration Date (NR): 05/17/1984

"E" Street

701 E Street
Construction Date: 1869
Historic Name: Anton Wagner Duplex
Listed in the National, California, and
Sacramento Registers
Registration Date (NR): 01/01/1980

"F" Street

1010 F Street
Construction Date: 1864
Historic Name: Hubbard-Upson House
Listed in the National, California, and
Sacramento Registers
Registration Date (NR): 12/02/1977

1029 F Street
Construction Date: 1853
Historic Name: J. Neely Johnson House
Listed in the National, California, and
Sacramento Registers
Registration Date (NR): 09/13/1976

"G" Street

925 G Street
Construction Date: 1869
Historic Name: Van Voorhies House
Listed in the National, California, and
Sacramento Registers
Registration Date (NR): 11/17/1977

2101 G Street
Construction Date: 1909
Historic Name: Cranston-Geary Residence
and Garage
Listed in the National, California, and
Sacramento Registers
Registration Date (NR): 01/23/1998

"H" Street

1021 H Street
Construction Date: 1871
Historic Name: Julius Wetzlar House
Other Name: Latriada Apts.
Listed in the National, California, and
Sacramento Registers
Registration Date (NR): 03/31/1983

1301 H Street
Construction Date: 1877
Historic Name: Charles Lair House
Listed in the National, California, and
Sacramento Registers
Registration Date (NR): 02/28/1985

1530 H Street
Construction Date: 1877
Historic Name: Gallatin Mansion
Other Name: California Governor's Mansion
Listed in the National, California, and
Sacramento Registers
Registration Date (NR): 11/10/1970

2324 and 2326 H Street
Construction Date: 1890
Historic Name: Winters House
Listed in the National, California, and
Sacramento Registers
Registration Date (NR): 01/25/1999

3200 H Street
Construction Date: 1915
Historic Name: John T. Greene House
Listed in the National, California, and
Sacramento Registers
Registration Date (NR): 04/15/1982

"I" Street

401 I Street and 431 I Street
Construction Dates: 1925 and 1926 (respectively)
Historic Names: Southern Pacific Railroad
Sacramento Depot
AND
American Railway Express Building
Other: Railway Express Agency Building
Listed in the National, California, and
Sacramento Registers
Registration Date (NR): 04/21/1975

801 I Street
Construction Date: 1933
Historic Name: U.S. Post Office
Other: Courthouse and Federal Building
Listed in the National, California, and
Sacramento Registers
Registration Date (NR): 01/25/1980

828 I Street
Construction Date: 1918
Historic Name: Sacramento City Library
Listed in the National, California, and
Sacramento Registers
Registration Date (NR): 07/30/1992

"J" Street

112 J Street
Construction Date: 1854
Historic Name Vernon-Brannan House
Listed in the California Register
Registration Date (CR): 01/21/2014

428 J Street
Construction Date: 1914
Historic Name: Travelers' Hotel
Listed in the National, California, and
Sacramento Registers
Registration Date (NR): 10/19/1978

631 J Street
Construction Date: 1912
Historic Name: National Gold Bank of D.O. Mills
& Company
Other: Security Pacific
Listed in the California and Sacramento Registers
Registration Date (CR): 07/26/1999

700 J Street
Construction Date: 1915
Historic Name: Capitol National Bank
Other: Crocker National Bank
Listed in the California and Sacramento Registers
Registration Date (CR): 07/26/1999

812 J Street
Construction Date: 1859
Historic Name: Coolot Company Building
Other: Comstock Building
Listed in the National, California, and
Sacramento Registers
DEMOLISHED

900 J Street
Construction Date: 1898
Historic Name: Ruhstaller Building
Listed in the National, California, and
Sacramento Registers
Registration Date (NR): 01/21/1982

1131 J Street
Construction Date: 1918
Historic Name: Sacramento Masonic Temple
Listed in the National, California, and

Sacramento Registers
Registration Date (NR): 05/17/2001

1230 J Street
Construction Date: 1923
Historic Name: Public Market
Other: Sheraton Grand Hotel
Listed in the California and Sacramento Registers
Registration Date (CR): 04/23/1987

1515 J Street
Construction Date: 1925-1927
Historic Name: Sacramento Memorial Auditorium
Listed in the National, California, and
Sacramento Registers
Registration Date (NR): 03/29/1978

"K" Street

717 K Street
Construction Date: 1904
Historic Name: Ochsner Building
Other: Sun Building
Listed in the California and Sacramento Registers
Registration Date (CR): 07/26/1999

818 K Street
Construction Date: 1931
Historic Name: S.H. Kress & Company
Other: Dress Building
Listed in the California and Sacramento Registers
Registration Date (CR): 07/26/1999

825 and 831K Street
Construction Date: 1881
Historic Name: Hale Brothers & Company
Other: River City Bank
Listed in the California and Sacramento Registers
Registration Date (CR): 07/26/1999

830 K Street
Construction Date: 1936
Historic Name: Montgomery Ward Company
Other: Department of Rehabilitation
Listed in the California and Sacramento Registers
Registration Date (CR): 07/26/1999

1029 K Street
Construction Date: 1911
Historic Name: Mohr and Yoerk Market
Listed in the National, California, and Sacramento
Registers
Registration Date: 07/31/2017

1031 K Street
Construction Date: 1910
Historic Name: Mohr & Yoerk Building
Other: Ransohoff's

Listed in the California and Sacramento Registers
Registration Date (CR): 04/03/2003

2719 K Street
Construction Date: 1925
Historic Name: Eastern Star Hall
Listed in the National, California, and Sacramento Registers
Registration Date (NR): 01/07/1993

"L" Street

1121 L Street
Construction Date: 1923-1924
Historic Name: Hotel Senator
Listed in the National, California, and Sacramento Registers
Registration Date (NR): 05/30/1979

2701 L Street
Construction Date: 1839
Historic Name: Sutter's Fort
Other: New Helvetia
Listed in the National, California, and Sacramento Registers
Registration Date (NR): 10/15/1966

L Street to N Street, between 10th & 15th Streets
Construction Date: 1870
Historic Name: Capital Park
Listed in the National, California, and Sacramento Registers
Registration Date (NR): 04/03/1973

"N" Street

800 N Street
Construction Date: 1857
Historic Name: Stanford-Lathrop House
Other: Stanford Mansion
Listed in the National and California Registers
Registration Date (NR): 12/09/1971

1020 N Street
Construction Date: 1939
Historic Name: Business and Professional Building
Other: Consumer Affairs Building
Listed in the California Register
Registration Date: 02/01/2000

1120 N Street
Construction Date: 1937

Historic Name: Public Works Office Building
Other: Cal Trans Building
Listed in the California Register
Registration Date: 11/05/1999

1220 N Street
Construction Date: 1936
Historic Name: Motor Vehicle Building
Other: Department of Food and Agriculture
Listed in the California Register
Registration Date: 11/05/1999

1300 N Street
Construction Date: 1927
Historic Name: Westminster Presbyterian Church
Listed in the National, California, and Sacramento Registers
Registration Date (NR): 05/22/2003

"O" Street

216 O Street
Construction Date: 1853
Historic Name: E.B. Crocker Art Gallery
Listed in the National and California Registers
Registration Date (NR): 05/06/1971

704 O Street
Construction Date: 1881
Historic Name: August A. Heilbron House
Listed in the National and California Registers
Registration Date (NR): 12/12/1976

"Q" Street

1720 Q Street
Construction Date: 1895
Listed in the California Register
Registration Date (CR): 01/28/1996

"R" Street

1015 R Street
Construction Date: 1917
Historic Name: W.P. Fuller Building
Listed in the California and Sacramento Registers

1026 R Street
Construction Date: 1920
Historic Name: United States Rubber and Tire Company
Listed in the California and Sacramento Registers

1026 R Street
Construction Date: 1914
Historic Name: Sacramento Warehouse Company
Other: State Warehouse
Listed in the California and Sacramento Registers

1108 R Street
Construction Date: 1914
Historic Name: Lawrence Warehouse
Other: Sacramento Warehouse, Co.
Listed in the National, California, and Sacramento Registers
Registration Date: (NR) 1/15/2014

1119 R Street
Construction Date: 1917
Historic Name: Piggly-Wiggly Company
Other: High-line Electric Company
Listed in the California and Sacramento Registers

1213 R Street
Construction Date: 1917
Listed in the California Register

"S" Street

6301 S Street
Construction Date: 1959
Historic Name: SMUD Headquarters Building
Listed in the National and California Registers
Registration Date (NR): 04/01/2010

"T" Street

922-924 T Street
Construction Date: 1890
Historic Name: Mary Haley Galarneaux House
Listed in the National, California, and Sacramento Registers
Registration Date (NR): 02/12/2001

3731 T Street
Construction Date: 1924
Historic Name: Goethe House
Other Name: Julia Morgan House
Listed in the National and California Registers
Registration Date (NR): 02/19/1982

3.3 NUMBERED STREETS

2nd Avenue

3460 2nd Avenue
Construction Date: Unknown
Listed in the California Register
Registration Date (CR): 04/23/1986

3rd Avenue

3440-3050 3rd Avenue
Construction Date: 1915
Historic Name: Lewis Building
Other: Woodruff Building
Listed in the California and
Sacramento Registers
Registration Date (CR): 04/23/1987

3rd Street

1800 3rd Street
Construction Date: 1912
Historic Name: Thompson-Diggs Company
Listed in the California and Sacramento
Registers
Registration Date (CR): 12/24/2002

4th Avenue

3414 4th Avenue
Construction Date: 1915
Historic Name: Fire Station No. 6
Other: Oak Park Fire Station
Listed in the National, California, and
Sacramento Registers
Registration Date (NR): 04/25/1991

4322 4th Avenue
Construction Date: 1907
Historic Name: Dunlap's Dining Room
Listed in the National and California Registers
Registration Date (NR): 04/02/1992

6th Street

813 6th Street
Construction Date: 1915
Historic Name: Sacramento Hall of Justice
Other: Sacramento City Police Department
Listed in the National, California, and
Sacramento Registers
Registration Date (NR): 09/24/1999

7th Street

1009 7th Street
Construction Date: 1868
Historic Name: Pioneer Hall
Listed in the California and Sacramento Registers
Registration Date (CR): 07/26/1999

7th Ave

3552 7th Ave
Construction Date: 1952
Historic Name: Shiloh Baptist Church
Listed in the National, California, and Sacramento
Registers
Registration Date (NR): 07/03/2012

1015 7th Street
Construction Date: 1921
Historic Name: Merchants National Bank
of Sacramento
Listed in the National, California, and
Sacramento Registers
Registration Date (NR): 02/16/1996

8th Street

517 8th Street
Construction Date: 1894
Historic Name: Mesick House
Listed in the National, California, and
Sacramento Registers
Registration Date (NR): 01/21/1982

1117 8th Street
Construction Date: 1909
Historic Name: American Cash Apartments
Other: Bel-Vue Apartments
Listed in the National, California, and Sacramento
Registers
Registration Date (NR): 3/22/2016

9th Street

1220 9th Street
Construction Date: 1930
Historic Name: Sutter Club
Listed in the National, California, and
Sacramento Registers
Registration Date (NR): 05/08/2017

10th Street

608-614 10th Street
Construction Date: 1872
Historic Name: Kuchler Row
Listed in the National, California, and

Sacramento Registers
Registration Date (NR): 06/25/1982

612 10th Street
Construction Date: 1872
Historic Name: Wheeler Houses
Other: Kuchler Row
Listed in the National, California, and
Sacramento Registers
Registration Date (NR): 06/25/1982

10th Street, between L and N Streets
Construction Date: 1860; 1874
Historic Name: California State Capitol
Listed in the National, California, and
Sacramento Registers
Registration Date (NR): 04/03/1973
East of intersection of 10th Street and
Capitol Mall
Construction Date: 1860
Historic Name: California's Capitol Complex
Listed in the National, California, and
Sacramento Registers
Registration Date (NR): 05/06/1974

1400 10th Street
Historic Name: Blue Anchor Building
Other: California Fruit Exchange, State Office
Building
Listed in the National, California, and
Sacramento Registers
Registration Date (NR): 02/03/1983

11th Avenue

915 11th Avenue
Construction Date: 1914
Historic Name: Pumping Station # 2
Listed in the California and Sacramento
Registers
Registration Date (CR): 10/17/1997

11th Street

921 11th Street
Construction Date: 1925
Historic Name: Sacramento BPOE
Temple No. 26
Other Name: Sacramento Elks Lodge
Listed in the California and Sacramento
Registers
Registration Date (CR): 11/27/2000

1106 11th Street
Construction Date: 1911
Historic Name: Hotel Regis
Listed in the National, California, and

Sacramento Registers
Registration Date (NR): 10/29/1982

1801 11th Street
Construction Date: 1907
Historic Name: Rochdale Building
Listed in the California and Sacramento
Registers

12th Street

528/530 12th Street
Construction Date: 1895
Historic Name: Fred Mason-Shirt Store & Factory
Other: Farley's Grocery
Listed in the California and Sacramento Registers
Registration Date (CR): 01/03/1999

1811 12th Street
Construction Date: 1945
Historic Name: Firestone Tire Warehouse
Listed in the California Register

14th Street

1017 14th Street
Construction Date: 1913
Historic Name: Merrium Apartments
Listed in the National and California Registers
Registration Date (NR): 09/13/1990
DEMOLISHED

15th Street

1001 15th Street
Construction Date: 1910
Historic Name: Maydestone Apartments
Listed in the National, California, and Sacramento
Registers
Registration Date (NR): 09/25/2012

19th Street

1215 19th Street
Construction Date: 1893
Historic Name: Firehouse No. 3
Other: Engine Company No. 3 Firehouse
Listed in the National, California, and
Sacramento Registers
Registration Date (NR): 10/29/1991

1809 19th Street
Construction Date: 1900
Listed in the California Register
Registration Date (CR): 01/28/1996

21st Street

2215 21st Street
Construction Date: 1903
Historic Name: Edward P. Howe, Jr. House
Listed in the National, California, and
Sacramento Registers
Registration Date (NR): 02/19/1982

23rd Street

3581 23rd Street
Construction Date: 1937
Historic Name: Sacramento City College Mu-
nicipal Water Tower
Listed in the California Register

3.4 NAMED STREETS

3418 Broadway
Construction Date: 1914
Historic Name: Sacramento Bank Building
Other: Citizens Bank, Christian Fellowship
Listed in the National and California Registers
Registration Date (NR): 01/21/1982

Capitol Avenue

2315 Capitol Avenue
Historic Name: Diepenbrock House
Listed in the California and Sacramento Registers

2801 Capitol Avenue
Construction Date: 1849
Historic Name: Old Tavern
Other: Sacramento Brewery, Sutter Hospital Personnel
Listed in the National, California, and Sacramento Registers
Registration Date (NR): 09/15/1983

Capitol Mall

914 Capitol Mall
Construction Date: 1928
Historic Name: California State Library
Other: Library and Courts Building
Listed in the California and Sacramento Registers

915 Capitol Mall
Construction Date: 1925
Historic Name: Office Building One
Listed in the California and Sacramento Registers

650 Capitol Mall
Historic Name: John E. Moss Federal Building
Listed in the California Register
Registration Date (CR): 09/10/2018

Exposition Boulevard

1600 Exposition Boulevard
Construction Date: 1967
Historic Name: Cal-Expo Center Building
Listed in the California Register
Registration Date (CR): 09/10/2018

Folsom Boulevard

8280 Folsom Boulevard
Construction Date: 1910
Historic Name: Perkins Ranch
Other Name: Perkins Residence
Listed in the California Register
Registration Date (CR): 07/26/1999

Freeport Boulevard

3066 Freeport Boulevard
Construction Date: 1936; 1938
Historic Name: C.K. McClatchy Senior High School
Listed in the National, California, and Sacramento Registers
Registration Date (NR): 11/02/2001

Resources include:
--Gym Addition, South Wing
Construction Date: 1938
--Main Building
Construction Date: 1936

3835 Freeport Boulevard
Construction Date: 1928; 1937-1939
Historic Name: Sacramento Junior College Annex and Extensions
Other Name: Sacramento City College
Listed in the National, California, and Sacramento Registers
Registration Date (NR): 08/22/1994

Resources include:
--Aeronautical Addition
Construction Date: 1939
--Auditorium, Fine Arts Building
Construction Date: 1937
--Engineering Technology Building
Construction Date: 1939
--Library
Construction Date: 1939
--Men's Gymnasium
Construction Date: 1937
--Hughes Stadium
Other Name: Sacramento Stadium
Construction Date: 1928

7788 Freeport Boulevard
Construction Date: 1960
Historic Name: Freeport Watertower
Listed in the California Register
Registration Date (NR): 09/10/2018

Front Street

1000 Front Street, on the Sacramento River
Historic Name: Delta King River Boat
Listed in the California Register

Registration Date (NR): Unknown

Garden Highway

1601 Garden Highway
Construction Date: 1939
Historic Name: Sacramento River Dox Complex
Building # 4635-37
Listed on the California Register
Registration Date (CR): 08/07/1996

Grove Avenue

2215 Grove Avenue
Construction Date: 1924
Historic Name: Arthur Sweet House
Listed in the California Register
Registration Date (CR): 12/21/1994

Jibboom Street

400 Jibboom Street
Construction Date: 1912
Historic Name: PG&E River Station "B"
Other: Riverfront Station
Listed in the National, California, and Sacramento Registers
Registration Date (NR): 09/23/2010

McKinley Boulevard

3919 McKinley Boulevard
Construction Date: 1937; 1938
Historic Name: Theodore Judah School
Listed in the National, California, and Sacramento Registers
Registration Date (NR): 07/25/1997

Resources include:
--Theodore Judah School Unit #1
Construction Date: 1937
--Theodore Judah School Unit #2
Construction Date: 1938

Montgomery Way

2761 Montgomery Way
Construction Date: 1922
Historic Name: J.C. Carly House
Other: Delinch Residence
Listed in the National, California, and Sacramento Registers
Registration Date (NR): 03/22/2006

Power Inn Road

2901 Power Inn Road
Construction Date: 1908
Historic Name: Brighton Substation
Listed in the California Register
Registration Date (CR): 07/26/1999

Morse Avenue

890 Morse Avenue
Construction Date: 1955
Historic Name: Sierra Arden United Church of Christ
Listed in the California Register
Registration Date (CR): 05/16/1996

Sorento Road

Sorento Road
Construction Date: 1860
Historic Name: Hudson-Cipa-Wolf Ranch
Listed in the California Register
Registration Date (CR): 12/13/2018

Stockton Boulevard

1724 Stockton Boulevard
Construction Date: 1912
Historic Name: Libby McNeil
Other: Libby Fruit and Vegetable Company
Listed in the National, California, and Sacramento Registers
Registration Date (NR): 03/02/1982

3522 Stockton Boulevard
Construction Date: 1940
Historic Name: Colonial Theatre
Listed in the California Register
Registration Date (CR): 05/14/2003

4400 Stockton Boulevard
Construction Date: 1922
Historic Name: A.W. Clifton House
Other: Compton Mansion
Listed in the California Register
Registration Date (NR): 02/01/2002

**3.5 BRIDGES, MEMORIALS, STATUES,
MONUMENTS, PARKS AND SITES**

Folsom Boulevard

Historic Name: Brighton Underpass and Flood Gate
Construction Date: 1929
Listed in the California Register
Registration Date (NR): 06/24/1982

I Street Bridge

Sacramento River and I Street
Construction Date: 1911
Historic Name: I Street Bridge
Other Bridge #24C-6
Listed in the National and California Registers
Registration Date (CR): 05/24/2010

J Street Wreck

Located at the foot of J Street, in the Sacramento River
Construction Date: Unknown
Listed in the National and California Registers
Registration Date (NR): 05/16/1991

Joe Mound

Address restricted
Construction Date: Unknown
Listed in the National and California Registers
Registration Date (NR): 10/14/1971

Jibboom Street Bridge

Jibboom Street
Construction Date: 1931
Historic Name: Jibboom Street Bridge
Other: Bridge # 24C-22
Listed in the California Register
Registration Date (CR): 12/24/1985

R Street Railroad Track

SW corner of 3rd and R Streets
R Street
Construction Date: 1903
Historic Name: Southern Pacific R Street Railroad
Track and Siding
Listed in the California Register

River District Area

Address restricted
Historic Name: Nisipowian Village Site
Construction Date: pre-1840
Listed in the California Register
Registration Date (CR): 06/16/1976

Tower Bridge

Sacramento River and Capitol Avenue
Historic Name: Tower Bridge
Construction Date: 1934-1936
Listed in the National and California Registers
Registration Date (NR): 06/24/1982

4.0 - Log of 2020 Updates to Sacramento Register

LANDMARKS

Lettered Streets

I Street

- 730 I Street – Added (May 2019) OR2019-0018

P Street

- 2626 P Street – Added (August 2016) OR2016-0035

Q Street

- 1200 Q Street – Added (December 2019) OR2019-0053

S Street

- 2812 S Street – Deleted (October 2018) OR2018-046

Numbered Streets

2nd Avenue

- 3500 2nd Avenue – Added (October 2013) OR2013-023

9th Street

- 720 9th Street – Added (November 2018) OR2018-049

13th Street

- 1967 13th Ave – Added (August 2016) OR2016-0034

D-J Named Streets

- 2801 Franklin Boulevard – Added (November 2018) OR2018-049
- 4701 Freeport Boulevard – Added (November 2018) OR2018-049

M-S Named Streets

- 3330 McKinley Boulevard – Added (November 2018) OR2018-049
- 2640 Montgomery Way – Added (December 2018) OR2018-0051
- 2672 Montgomery Way – Added (December 2018) OR2018-0051
- 1121 Swanston Drive – Added (February 2020) OR2020-011

Bridges, Memorials, Statues, Monuments, Parks, and Sites

- The Sacramento Railyards Water Tower – Added (November 2016) OR2016-048

HISTORIC DISTRICTS

- Sacramento Railyards District – Modified Boundaries (November 2016) OR2016-047
- Winn Park Historic District – Modified Boundaries (April 2018) OR2018-011
- 1200-1300 Q Street Historic District – Modified Boundaries/Listed Contributing Resources (December 2019) OR2019-052

- 12th Street Commercial – District Deleted from Register OR2019-052
- 20th and N Streets Historic District – Modified Boundaries/Listed Contributing Resources (December 2019) OR2019-052
- Alkali Flat North Historic District – Listed Contributing Resources (December 2019) OR2019-052
- Alkali Flat South Historic District – Modified Boundaries/Listed Contributing Resources (December 2019) OR2019-055
- Alkali Flat West Historic District – Modified Boundaries/Listed Contributing Resources (December 2019) OR2019-055
- Boulevard Park Historic District – Modified Boundaries/Listed Contributing Resources (December 2019) OR2019-052
- Bungalow Row Historic District – Modified Boundaries (December 2019) OR2019-054
- C Street Commercial Historic District – Listed Contributing Resources (December 2019) OR2019-052
- C Street Industrial – Updated cover photograph
- Capitol Historic District – Modified Boundaries/Listed Contributing Resources (December 2019) OR2019-052
- Capitol Mansions Historic District – Modified Boundaries (December 2019) OR2019-054
- Cathedral Square Historic District – Modified Boundaries/Listed Contributing Resources (December 2019) OR2019-052
- East End Historic District – Modified Boundaries/Listed Contributing Resources/Changed Name (December 2019) OR2019-052
- Fremont Park Historic District – Listed Contributing Resources (December 2019) OR2019-052
- Marshall Park Historic District – Listed Contributing Resources (December 2019) OR2019-052
- Old City Cemetery – Updated map and other references
- Memorial Auditorium – District Deleted (December 2019) OR2019-052
- Merchant Street Historic District – Modified Boundaries/Listed Contributing Resources (December 2019) OR2019-052
- New Washington School Historic District – Listed Contributing Resources/Changed Name (December 2019) OR2019-052
- North 16th Street Historic District – Updated cover photograph, historic context, and changed status 131 N. 16th Street to Non-Contributing (December 2018) OR2018-056
- Newton Booth HD – Updated photograph, historic context
- Oak Park Historic District – Listed Contributors, removed 3408 3rd Ave (December 2019) OR2019-0056
- Old Washington School Historic District – Modified Boundaries/Listed Contributing Resources/Changed Name (December 2019) OR2019-052
- Plaza (Cesar Chavez) Park Historic District – Modified Boundaries/Listed Contributing Resources/Changed Name (December 2019) OR2019-052
- Poverty Ridge Historic District – Modified Boundaries/Listed Contributing Resources (December 2019) OR2019-052
- R Street Historic District – Listed Contributing Resources (December 2019) OR2019-052
- South Side Historic District – Modified Boundaries/Listed Contributing Resources (December 2019) OR2019-052

MISCELLANEOUS UPDATES

- Added Alpha Kappa Alpha Sorority House to Cover Page
- Update to copyright page image information
- Add photographs to the cover page, historic context, period of significance, and architectural styles for each historic district chapter
- Updated Assessor Parcel Numbers for Landmarks and Contributing Resources parcels
- Updated Acknowledgements page
- Added 3408 3rd Ave to list of demolished properties

- Updated list of properties listed on the National Register of Historic Places and the California Register of Historical Resources