

Well 1 Conceptual Site Layout

City of Sacramento

Well Replacement Program
CEQA Initial Study



Legend

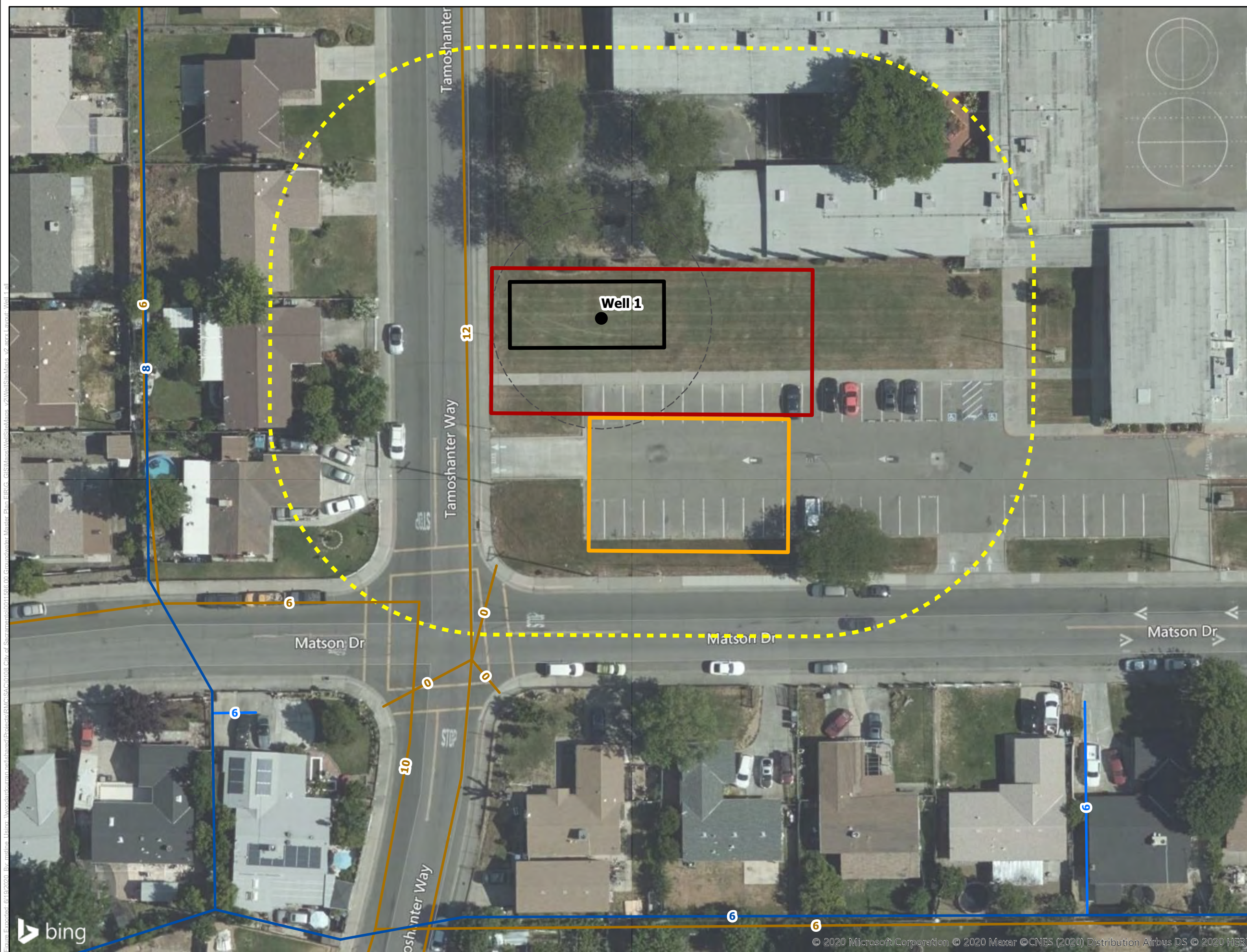
- Replacement Well
- 50-foot DDW Well Site Control Zone
- Well Site Activity Area
- Control Building
- Potential Construction Staging Area
- 100-foot Construction Impact Area Buffer
- Water Main
- Water Lateral Line
- Sewer Main

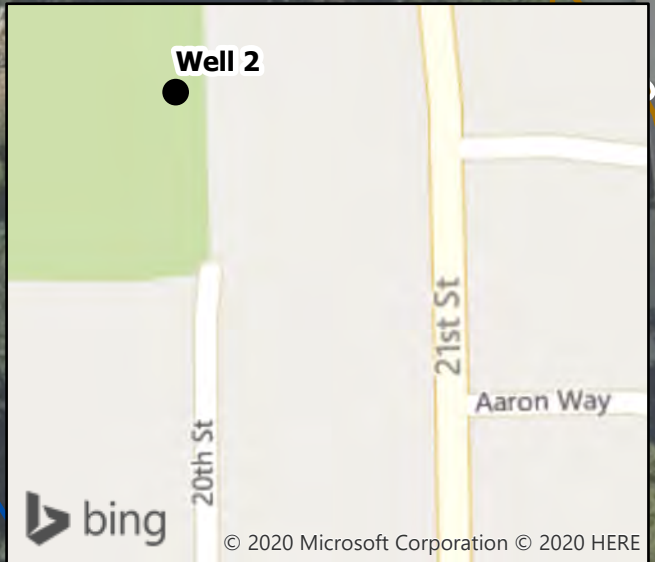
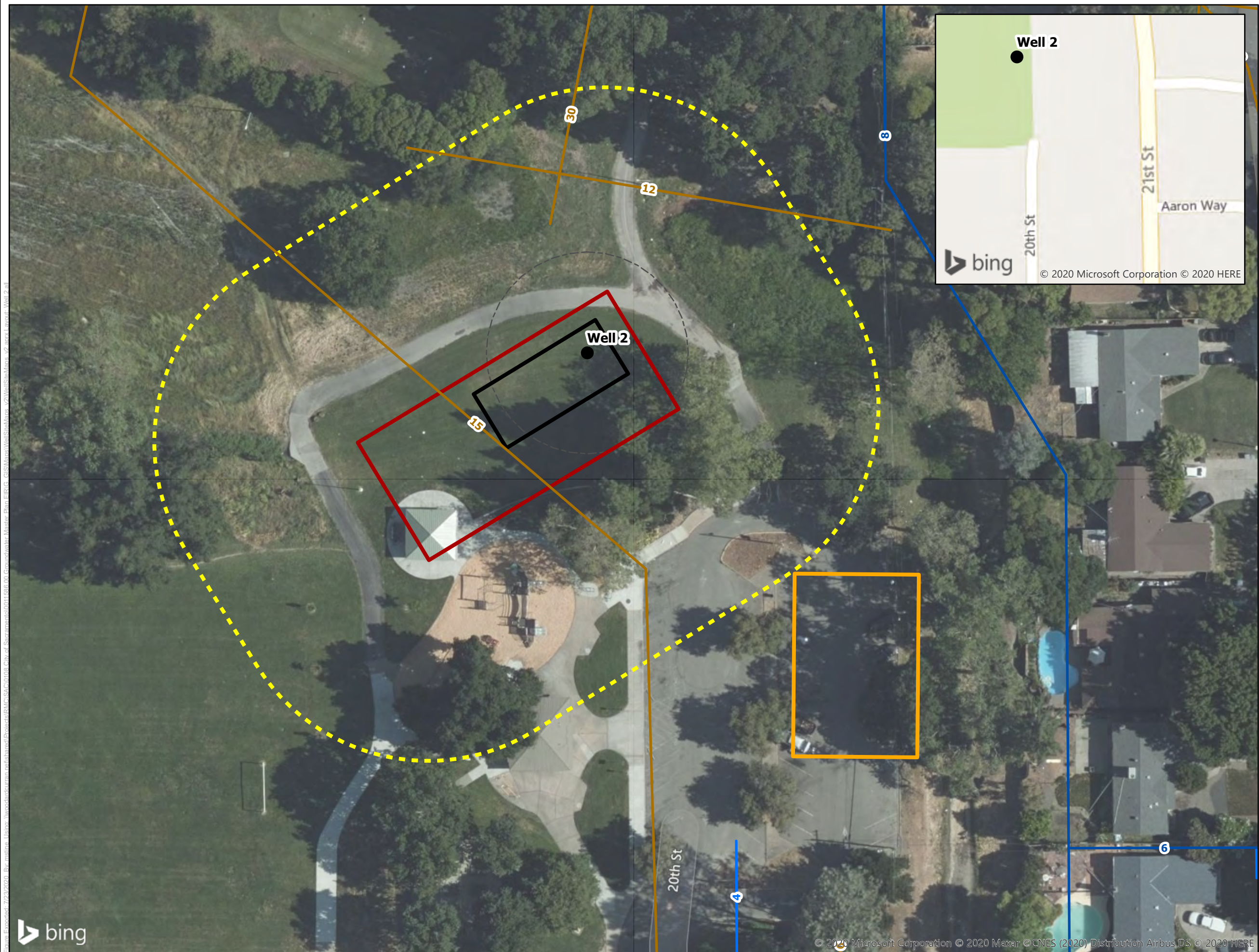
0 12.5 25 50
US Feet



Project #: 0011586.00
Map Created: June 2020

Third Party GIS Disclaimer: This map is for reference and graphical purposes only and should not be relied upon by third parties for any legal decisions. Any reliance upon the map or data contained herein shall be at the users' sole risk. **Data Sources: City of Sacramento and ESRI**





Well 2 Conceptual Site Layout

City of Sacramento

Well Replacement Program
CEQA Initial Study



Legend

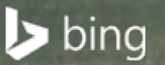
- Replacement Well
- 50-foot DDW Well Site Control Zone
- Well Site Activity Area
- Control Building
- Potential Construction Staging Area
- 100-foot Construction Impact Area Buffer
- Water Main
- Water Lateral Line
- Sewer Main



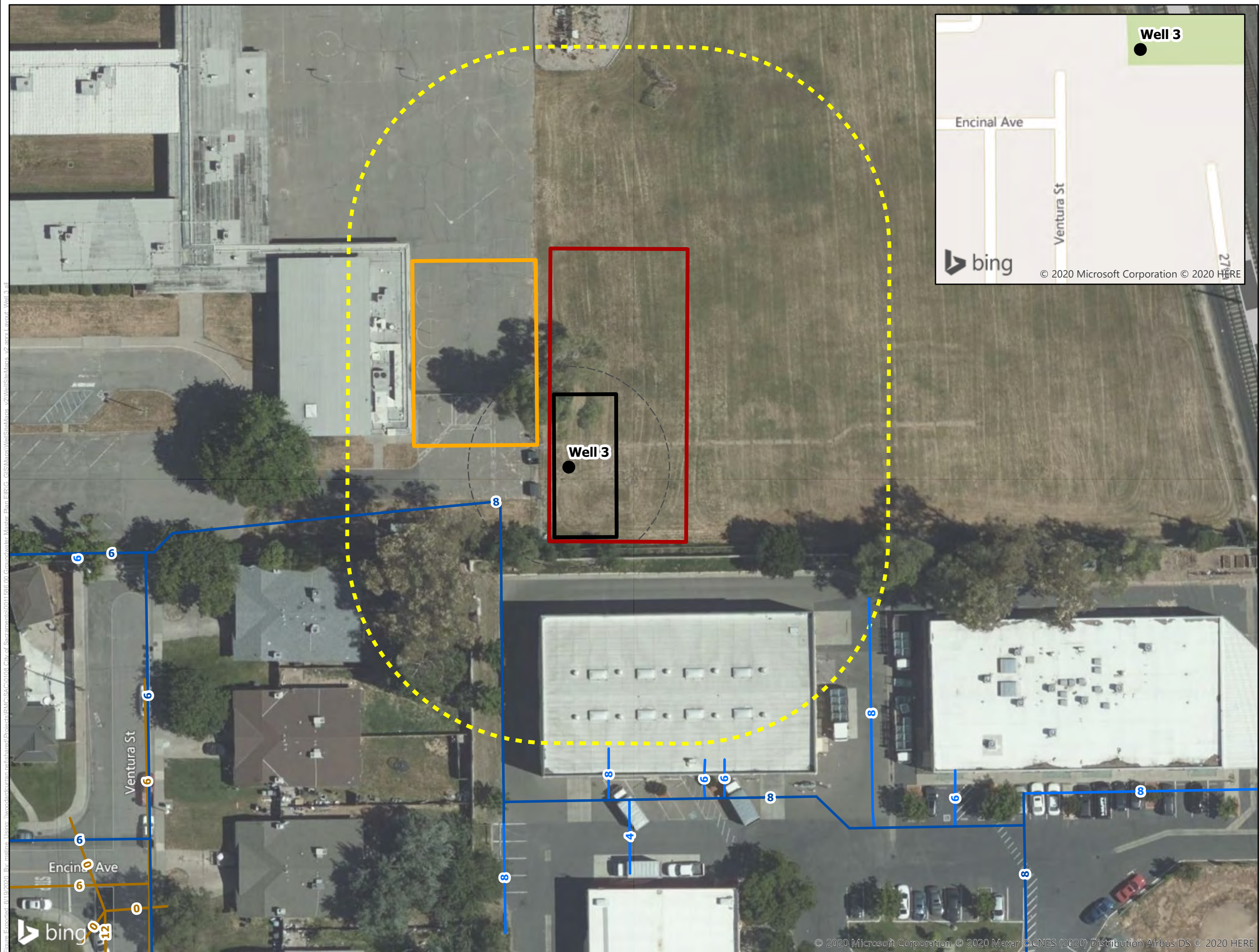
Project #: 0011586.00
Map Created: June 2020

Third Party GIS Disclaimer: This map is for reference and graphical purposes only and should not be relied upon by third parties for any legal decisions. Any reliance upon the map or data contained herein shall be at the users' sole risk. **Data Sources: City of Sacramento and ESRI**

Figure: E:\cropped_7/23/2020_01 - By: mshline - User: \woodardcurran\mshline\Projects\GIS\CEQA\010108_City of Sacramento\0011586.00_Groundwater Master Plan_FINAL - CRIS\Map\WellSiteLayouts_V2\WellSiteLayouts_V2_0011586.00_Groundwater Master Plan_FINAL - Well 2.aprx



© 2020 Microsoft Corporation © 2020 Maxar © CNES (2020) Distribution Airbus DS © 2020 HERE



Well 3 Conceptual Site Layout

City of Sacramento

Well Replacement Program
CEQA Initial Study



Legend

- Replacement Well
- 50-foot DDW Well Site Control Zone
- Well Site Activity Area
- Control Building
- Potential Construction Staging Area
- 100-foot Construction Impact Area Buffer
- Water Main
- Water Lateral Line
- Sewer Main



Project #: 0011586.00
Map Created: June 2020

Third Party GIS Disclaimer: This map is for reference and graphical purposes only and should not be relied upon by third parties for any legal decisions. Any reliance upon the map or data contained herein shall be at the users' sole risk. **Data Sources: City of Sacramento and ESRI**

Figure Encoded: 6/19/2020 8:47:00 AM. User: \\woodardcurran.net\share\p\Projects\01\GIS\010108_City of Sacramento\010108_00_Groundwater_Monitoring_Well_3_Layout_Well_3.aprx. Well_3.aprx.

© 2020 Microsoft Corporation © 2020 Maxar © CNES (2020) Distribution Airbus DS © 2020 HERE

Well 4 Conceptual Site Layout

City of Sacramento

Well Replacement Program
CEQA Initial Study



Legend

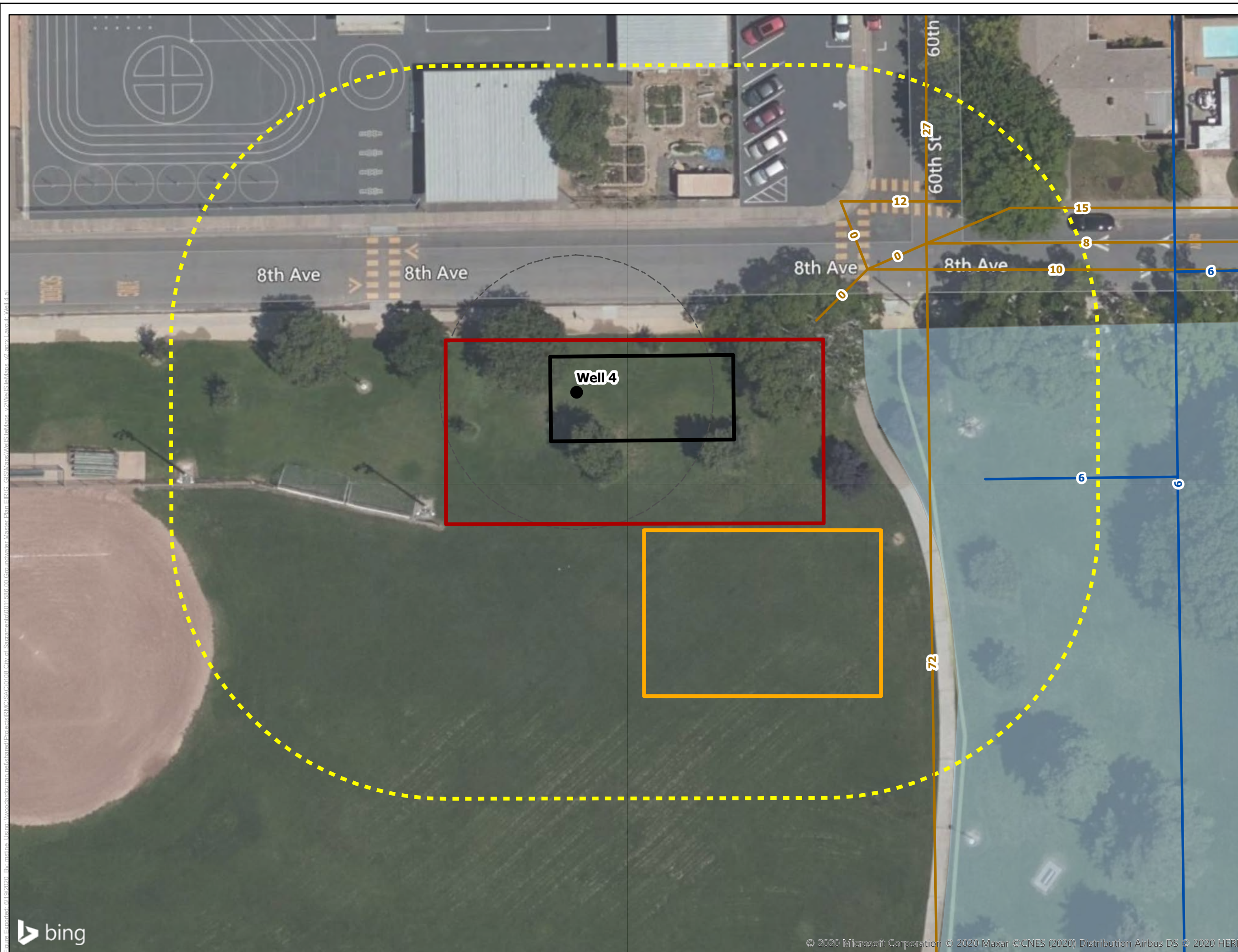
- Replacement Well
- 50-foot DDW Well Site Control Zone
- Well Site Activity Area
- Control Building
- Potential Construction Staging Area
- ⋯ 100-foot Construction Impact Area Buffer
- Water Main
- Sewer Main
- Detention Basin

0 10 20 40
US Feet




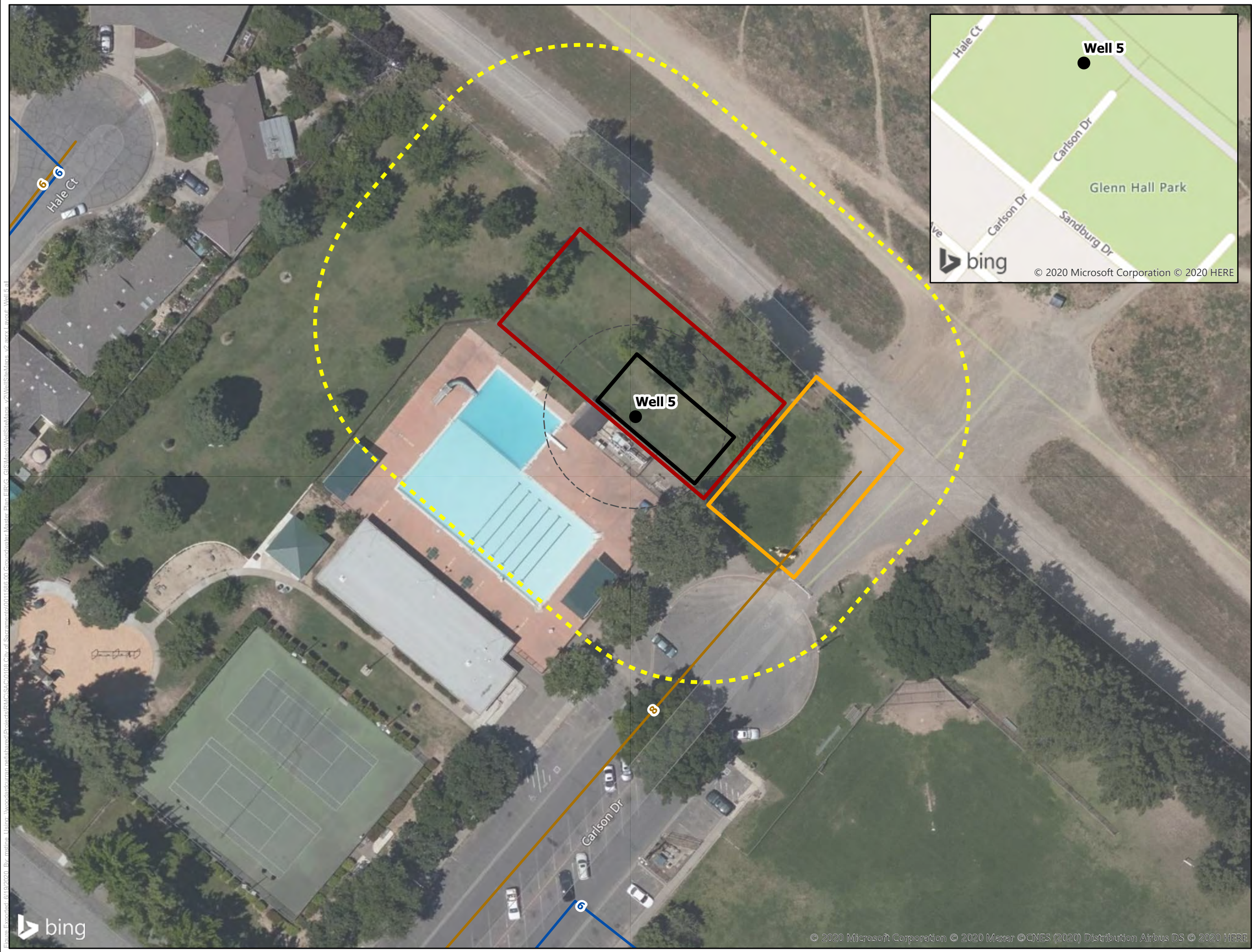
Project #: 0011586.00
Map Created: June 2020

Third Party GIS Disclaimer: This map is for reference and graphical purposes only and should not be relied upon by third parties for any legal decisions. Any reliance upon the map or data contained herein shall be at the users' sole risk. **Data Sources: City of Sacramento and ESRI**



Filepath: E:\cropped_613120200_By: mshline - User: \woodardcurran\pesh\states\1\Projects\GIS\CEQA\0011586.00_Groundwater\Master_EPlan_ERIG - GIS\Maps\WellSitePlans_v2\appx\Layout_Well_4.apx





Well 5 Conceptual Site Layout

City of Sacramento

Well Replacement Program
CEQA Initial Study



Legend

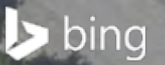
- Replacement Well
- 50-foot DDW Well Site Control Zone
- ▭ Well Site Activity Area
- ▭ Control Building
- ▭ Potential Construction Staging Area
- ⊞ 100-foot Construction Impact Area Buffer
- Water Main
- Sewer Main



Project #: 0011586.00
Map Created: June 2020

Third Party GIS Disclaimer: This map is for reference and graphical purposes only and should not be relied upon by third parties for any legal decisions. Any reliance upon the map or data contained herein shall be at the users' sole risk. **Data Sources: City of Sacramento and ESRI**

Figure Recreated: 6/13/2020. By: mshline. User: \\woodardcurran.net\shane\1\Projects\01\GIS\010108_City of Sacramento\01011586.00_Groundwater_Monitoring_Well_5_Aerial_Conceptual_Site_Layou... Well 5



© 2020 Microsoft Corporation © 2020 Maxar © CNES (2020) Distribution Airbus DS © 2020 HERE

Well 6 Conceptual Site Layout

City of Sacramento

Well Replacement Program
CEQA Initial Study



Legend

- Replacement Well
- 50-foot DDW Well Site Control Zone
- Well Site Activity Area
- Control Building
- Potential Construction Staging Area
- 100-foot Construction Impact Area Buffer
- Water Main
- Water Lateral Line
- Sewer Main

0 12.5 25 50
US Feet



Project #: 0011586.00
Map Created: June 2020

Third Party GIS Disclaimer: This map is for reference and graphical purposes only and should not be relied upon by third parties for any legal decisions. Any reliance upon the map or data contained herein shall be at the users' sole risk. **Data Sources: City of Sacramento and ESRI**



Well 7 Conceptual Site Layout

City of Sacramento

Well Replacement Program
CEQA Initial Study



Legend

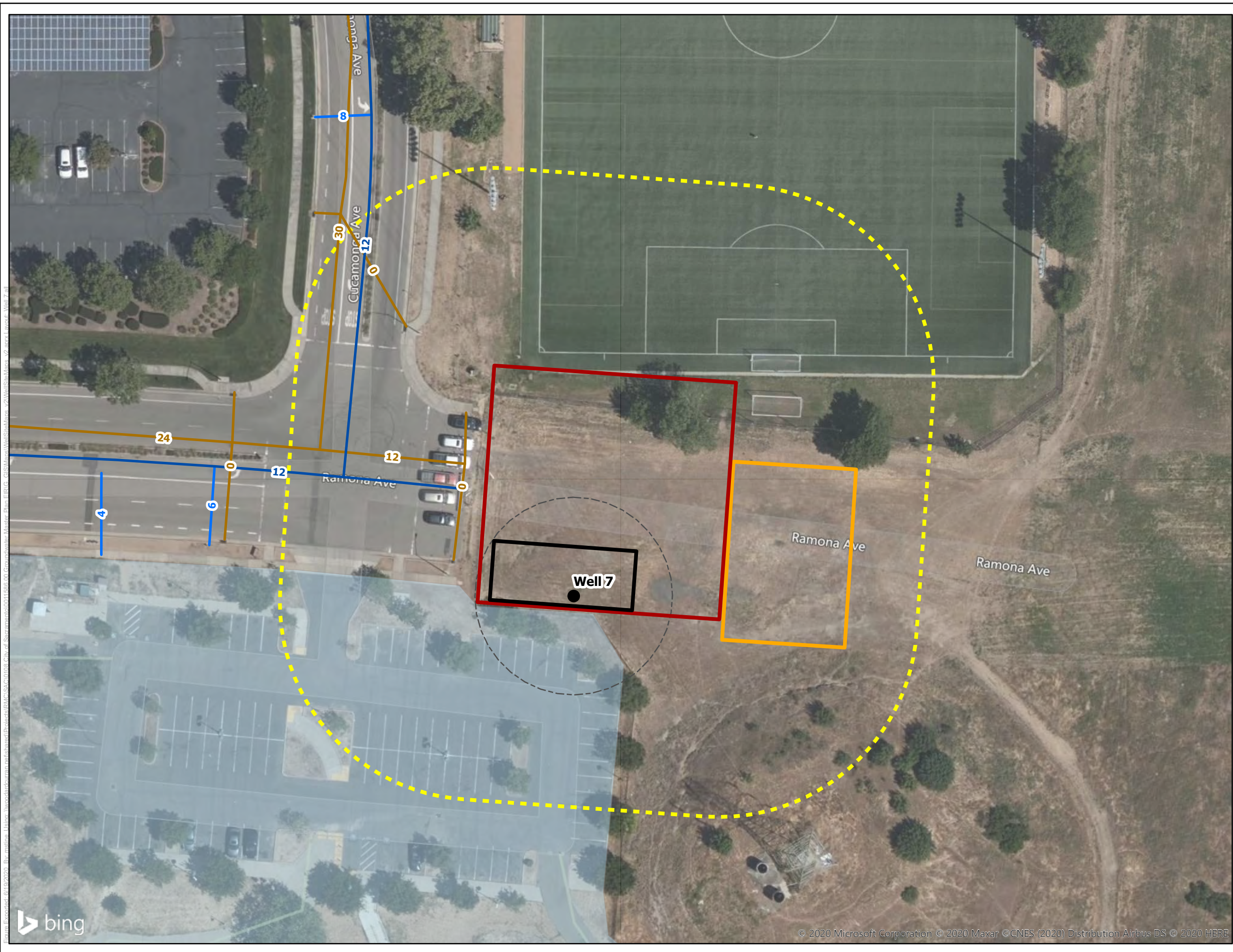
-  Replacement Well
-  50-foot DDW Well Site Control Zone
-  Well Site Activity Area
-  Control Building
-  Potential Construction Staging Area
-  100-foot Construction Impact Area Buffer
-  Water Main
-  Water Lateral Line
-  Sewer Main
-  Detention Basin

0 15 30 60
US Feet



Project #: 0011586.00
Map Created: June 2020

Third Party GIS Disclaimer: This map is for reference and graphical purposes only and should not be relied upon by third parties for any legal decisions. Any reliance upon the map or data contained herein shall be at the users' sole risk. **Data Sources: City of Sacramento and ESRI**



Well 8 Conceptual Site Layout

City of Sacramento

Well Replacement Program
CEQA Initial Study



Legend

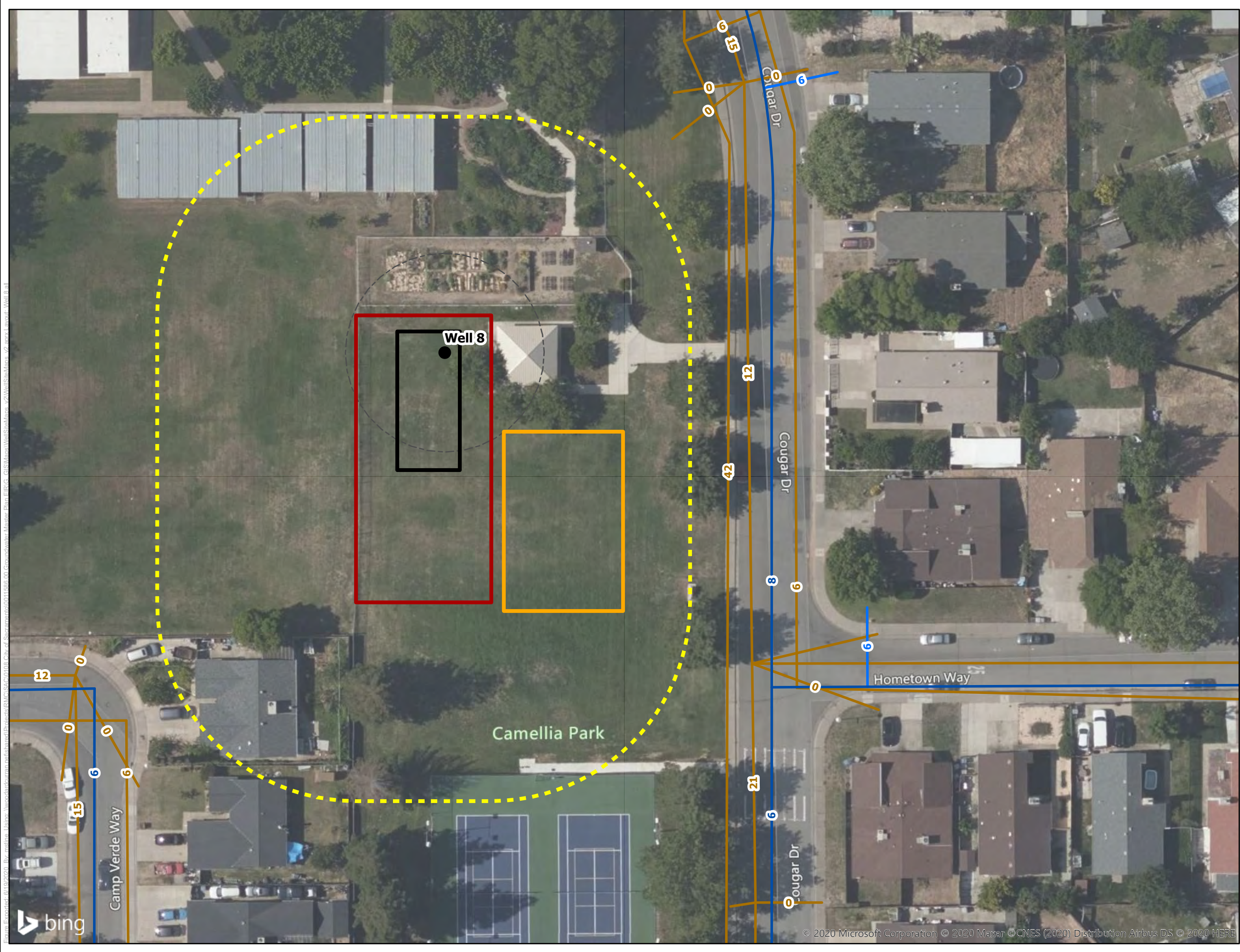
- Replacement Well
- 50-foot DDW Well Site Control Zone
- Well Site Activity Area
- Control Building
- Potential Construction Staging Area
- 100-foot Construction Impact Area Buffer
- Water Main
- Water Lateral Line
- Sewer Main

0 15 30 60
US Feet



Project #: 0011586.00
Map Created: June 2020

Third Party GIS Disclaimer: This map is for reference and graphical purposes only and should not be relied upon by third parties for any legal decisions. Any reliance upon the map or data contained herein shall be at the users' sole risk. **Data Sources:** City of Sacramento and ESRI













Well 9 & 36 Conceptual Site Layout

City of Sacramento

Well Replacement Program
CEQA Initial Study



Legend

-  Replacement Well
-  50-foot DDW Well Site Control Zone
-  Well Site Activity Area
-  Control Building
-  Potential Construction Staging Area
-  100-foot Construction Impact Area Buffer
-  Water Main
-  Water Lateral Line
-  Sewer Main
-  City of Sacramento Boundary



Project #: 0011586.00
Map Created: June 2020

Third Party GIS Disclaimer: This map is for reference and graphical purposes only and should not be relied upon by third parties for any legal decisions. Any reliance upon the map or data contained herein shall be at the users' sole risk. **Data Sources:** City of Sacramento and ESRI

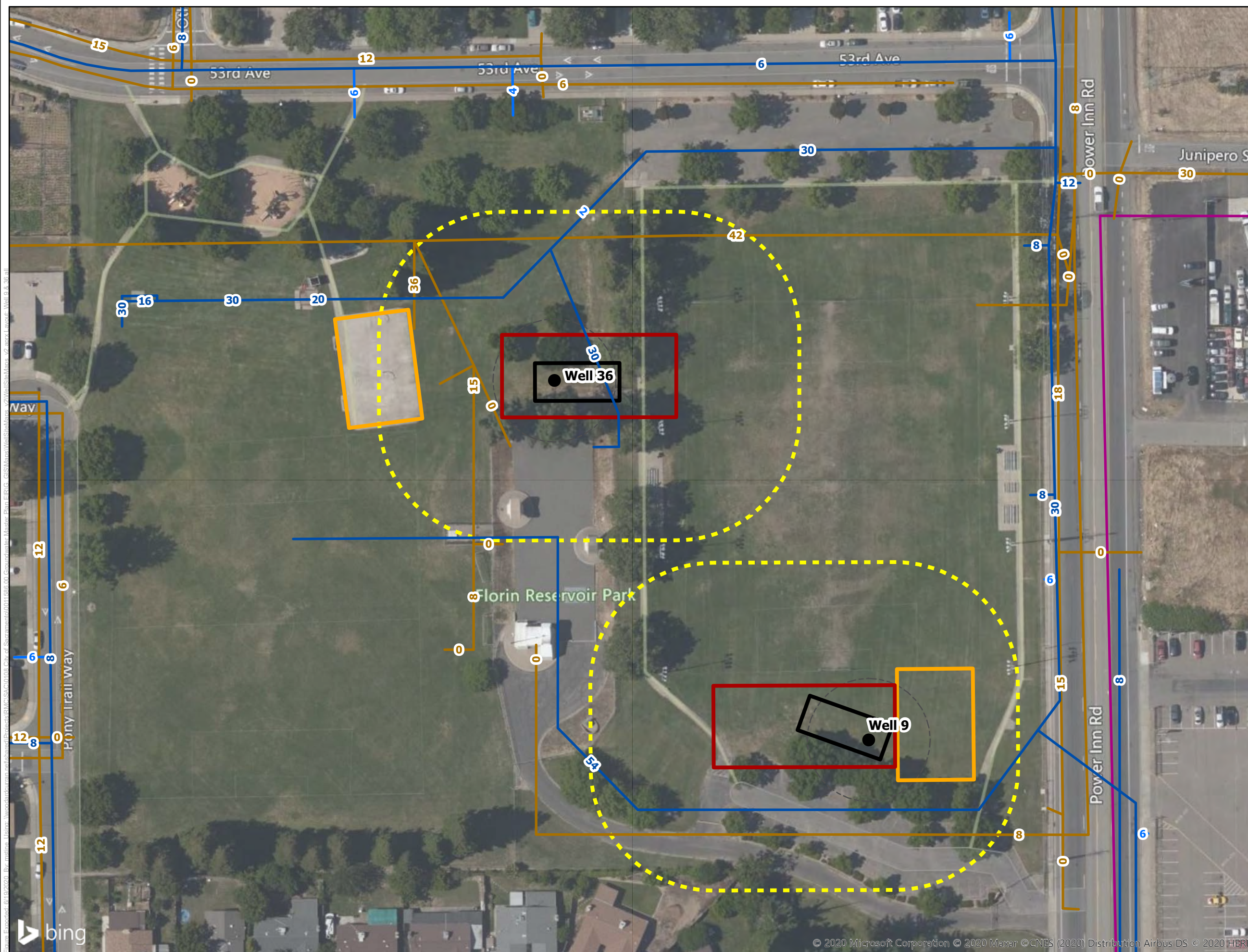


Figure: E:\01020200_ Biv. mshline. User: \woodardcurran\pshline\Projects\GIS\CEQA\010200_ City of Sacramento\0011586.00_Groundwater_Monitoring_Well_9_&_36_Initial_Study\Map_Layout_V2.mxd



Well 10 Conceptual Site Layout

City of Sacramento

Well Replacement Program
CEQA Initial Study



Legend

- Replacement Well
- 50-foot DDW Well Site Control Zone
- Well Site Activity Area
- Control Building
- Potential Construction Staging Area
- 100-foot Construction Impact Area Buffer
- Water Main
- Water Lateral Line
- Sewer Main

0 15 30 60
US Feet



Project #: 0011586.00
Map Created: June 2020

Third Party GIS Disclaimer: This map is for reference and graphical purposes only and should not be relied upon by third parties for any legal decisions. Any reliance upon the map or data contained herein shall be at the users' sole risk. **Data Sources:** City of Sacramento and ESRI

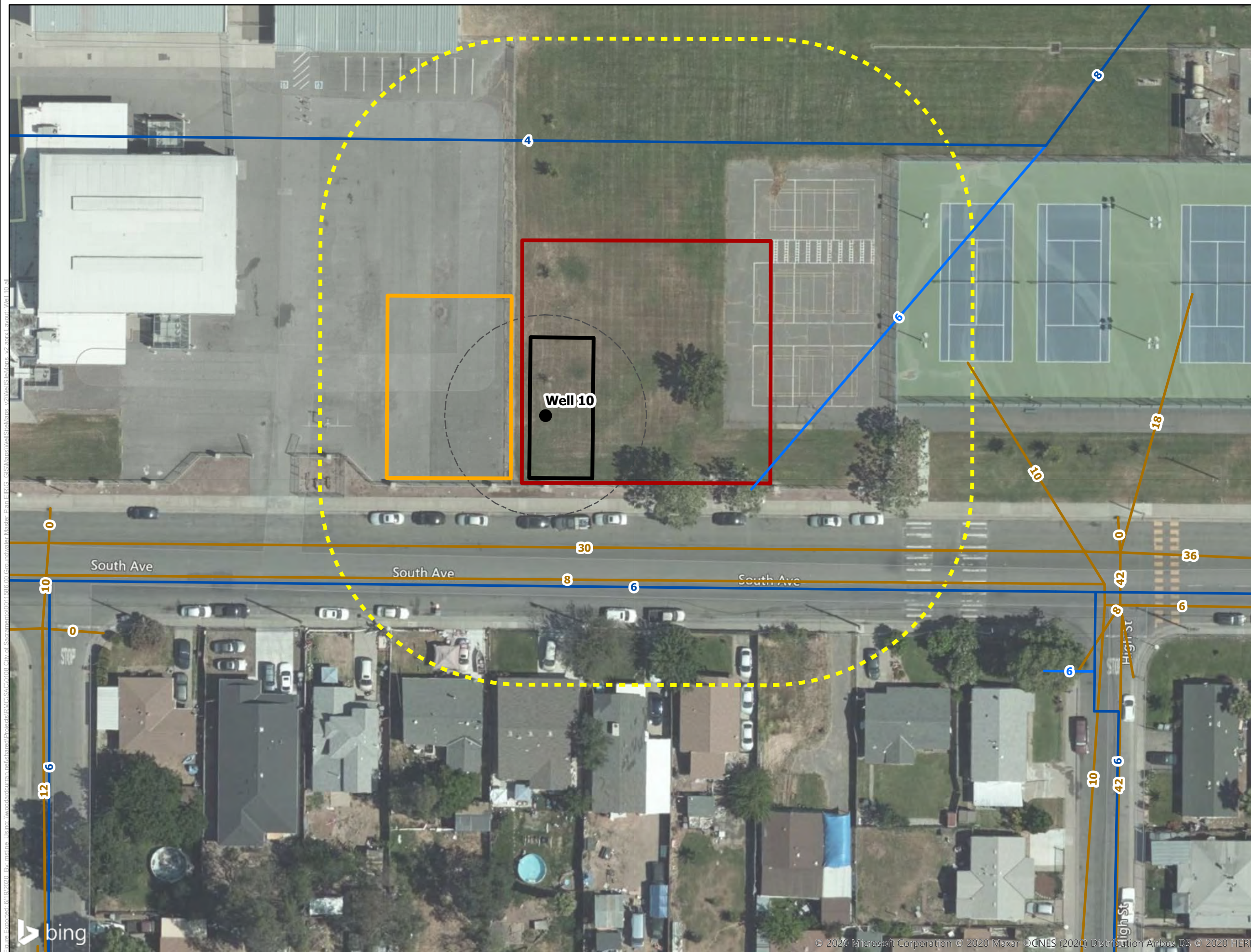



Figure Encoded: 6/13/2020. By: pmlhine. User: \\woodardcurran\pmlhine\Projects\GIS\CEQA\0011586.00_Groundwater\Master_Plan_ERIG_CIS\Map\WellSitePlans_v2\app\Layout_Well_10.aprx



Well 11 Conceptual Site Layout

City of Sacramento

Well Replacement Program
CEQA Initial Study



Legend

- Replacement Well
- 50-foot DDW Well Site Control Zone
- Well Site Activity Area
- Control Building
- Potential Construction Staging Area
- 100-foot Construction Impact Area Buffer
- Water Main
- Water Lateral Line
- Sewer Main

0 15 30 60
US Feet



Project #: 0011586.00
Map Created: June 2020

Third Party GIS Disclaimer: This map is for reference and graphical purposes only and should not be relied upon by third parties for any legal decisions. Any reliance upon the map or data contained herein shall be at the users' sole risk. **Data Sources: City of Sacramento and ESRI**

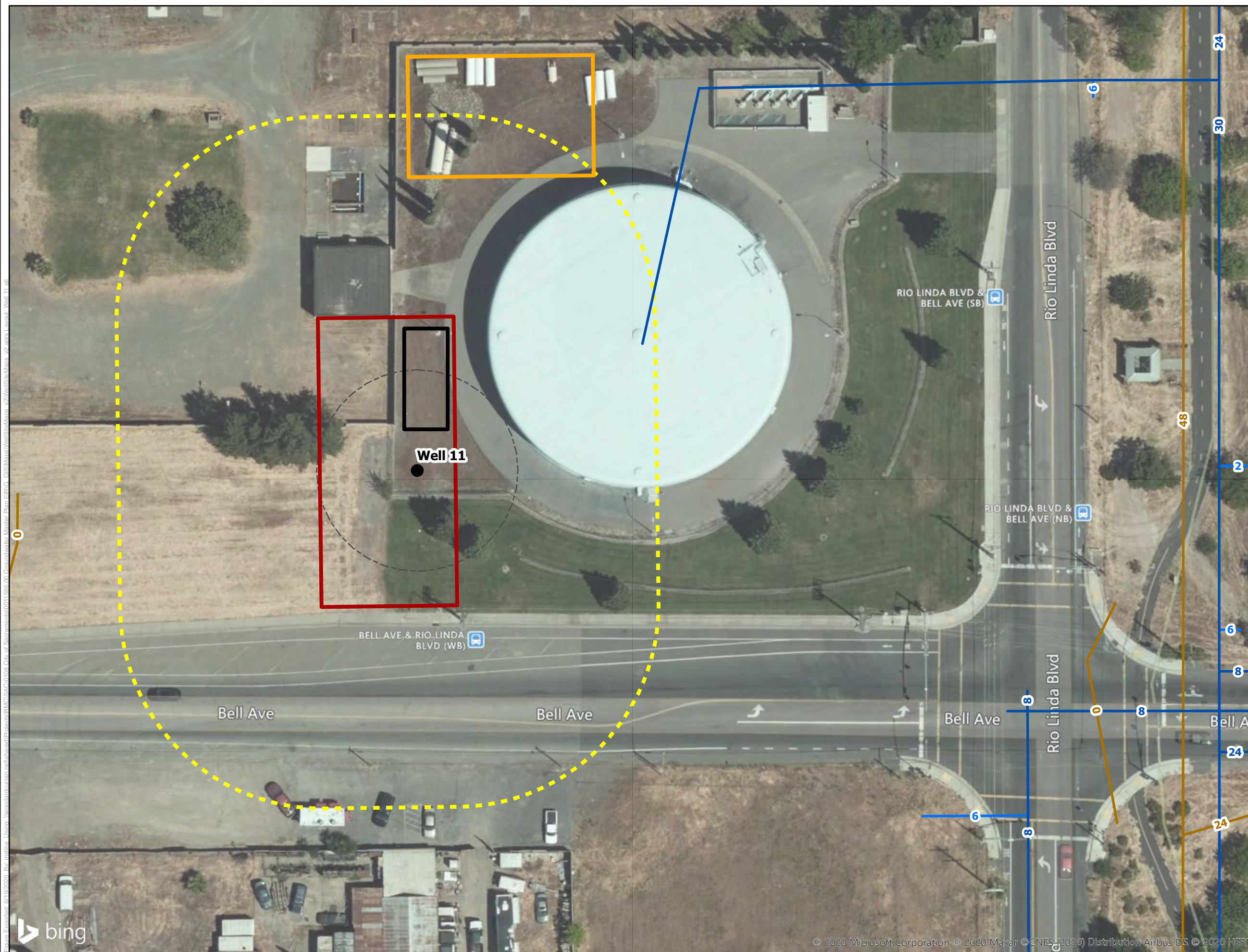


Figure: Esri/2020. Bing, Microsoft. Date: 11/19/2020. User: WoodardCurran.net\sharpe1\Projects\GIS\CEQA\0011586.00_Groundwater\Map\Well_11_11_2020.aprx
 File: C:\Users\sharpe1\Documents\Projects\GIS\CEQA\0011586.00_Groundwater\Map\Well_11_11_2020.aprx

Well 12 & 37 Conceptual Site Layout

City of Sacramento

Well Replacement Program
CEQA Initial Study



Legend

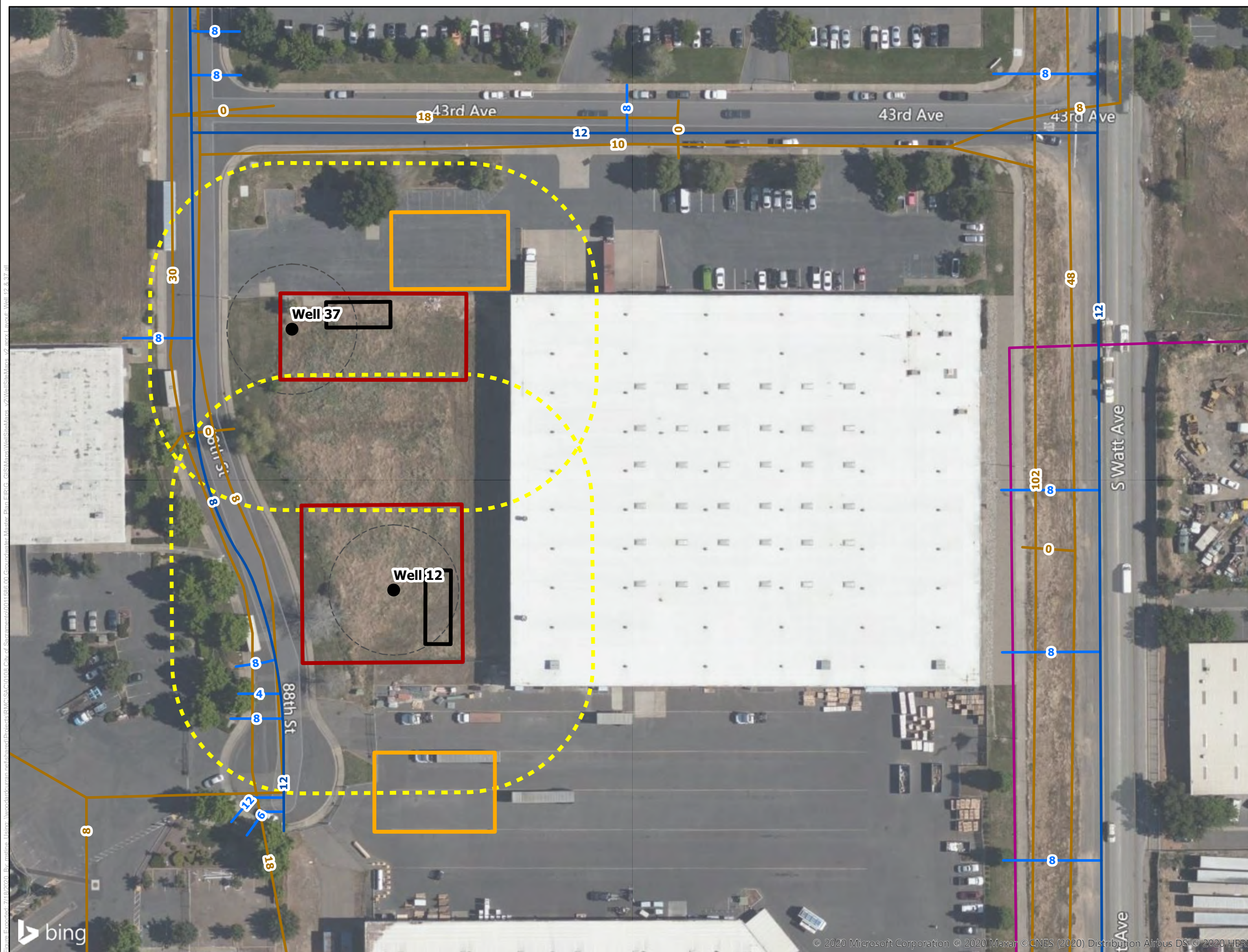
- Replacement Well
- 50-foot DDW Well Site Control Zone
- Well Site Activity Area
- Control Building
- Potential Construction Staging Area
- 100-foot Construction Impact Area Buffer
- Water Main
- Water Lateral Line
- Sewer Main
- City of Sacramento Boundary

0 20 40 80
US Feet



Project #: 0011586.00
Map Created: June 2020

Third Party GIS Disclaimer: This map is for reference and graphical purposes only and should not be relied upon by third parties for any legal decisions. Any reliance upon the map or data contained herein shall be at the users' sole risk. **Data Sources: City of Sacramento and ESRI**



Well 13 Conceptual Site Layout

City of Sacramento

Well Replacement Program
CEQA Initial Study



Legend

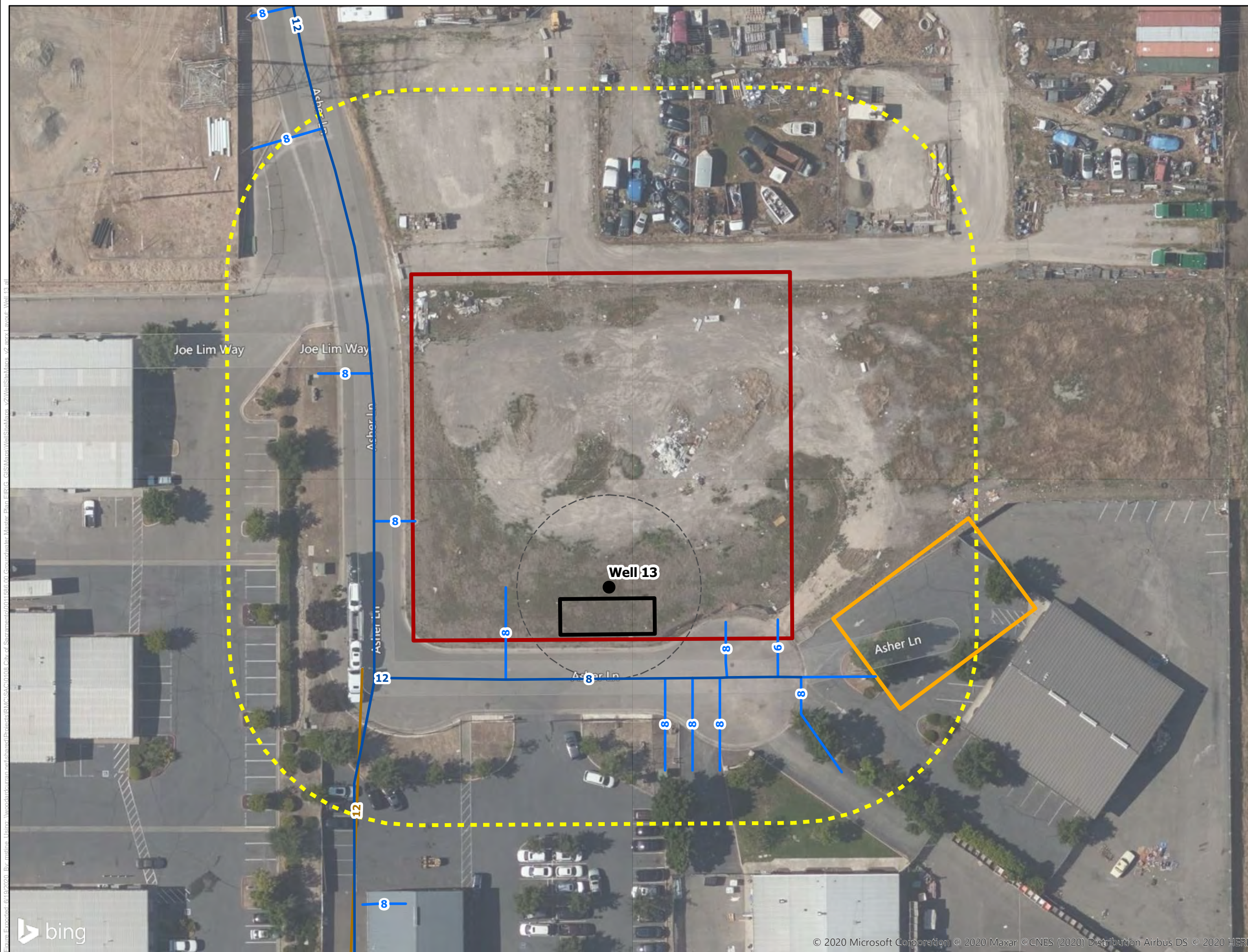
- Replacement Well
- 50-foot DDW Well Site Control Zone
- Well Site Activity Area
- Control Building
- Potential Construction Staging Area
- 100-foot Construction Impact Area Buffer
- Water Main
- Water Lateral Line
- Sewer Main

0 15 30 60
US Feet



Project #: 0011586.00
Map Created: June 2020

Third Party GIS Disclaimer: This map is for reference and graphical purposes only and should not be relied upon by third parties for any legal decisions. Any reliance upon the map or data contained herein shall be at the users' sole risk. **Data Sources: City of Sacramento and ESRI**



Well 14 Conceptual Site Layout

City of Sacramento

Well Replacement Program
CEQA Initial Study



Legend

- Replacement Well
- 50-foot DDW Well Site Control Zone
- Existing Water Well
- Water Main
- Sewer Main
- Sewer Lateral Line

0 20 40 80
US Feet



Project #: 0011586.00
Map Created: June 2020

Third Party GIS Disclaimer: This map is for reference and graphical purposes only and should not be relied upon by third parties for any legal decisions. Any reliance upon the map or data contained herein shall be at the users' sole risk. **Data Sources: City of Sacramento and ESRI**



Well 15 Conceptual Site Layout

City of Sacramento

Well Replacement Program
CEQA Initial Study



Legend

- Replacement Well
- 50-foot DDW Well Site Control Zone
- Well Site Activity Area
- Control Building
- Potential Construction Staging Area
- 100-foot Construction Impact Area Buffer
- Water Main
- Water Lateral Line
- Sewer Main

0 15 30 60
US Feet



Project #: 0011586.00
Map Created: June 2020

Third Party GIS Disclaimer: This map is for reference and graphical purposes only and should not be relied upon by third parties for any legal decisions. Any reliance upon the map or data contained herein shall be at the users' sole risk. **Data Sources: City of Sacramento and ESRI**

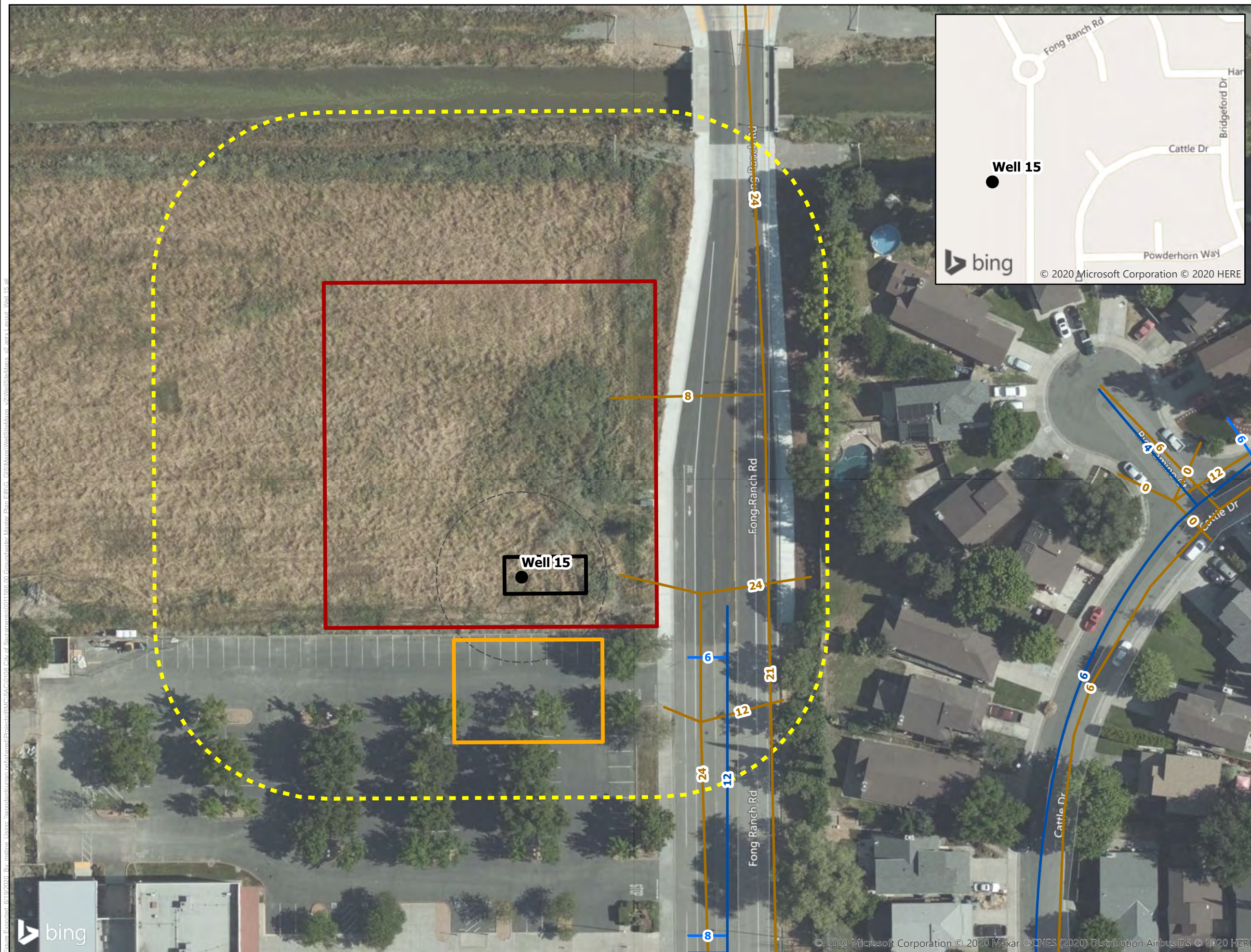


Figure Recreated: 6/19/2020. By: mshline. User: \\woodardcurran-pds\stapan1\Projects\01\GIS\010108_City of Sacramento\0011586.00_Groundwater Master Plan EIR\GIS - CIST\Maps\WellSitePlans - 12\WellSitePlans_v2.mxd. Layout: Well_15.mxd

© 2020 Microsoft Corporation © 2020 Maxar © CNES (2020) Distribution Airbus DS © 2020 HERE

Well 16 Conceptual Site Layout

City of Sacramento

Well Replacement Program
CEQA Initial Study



Legend

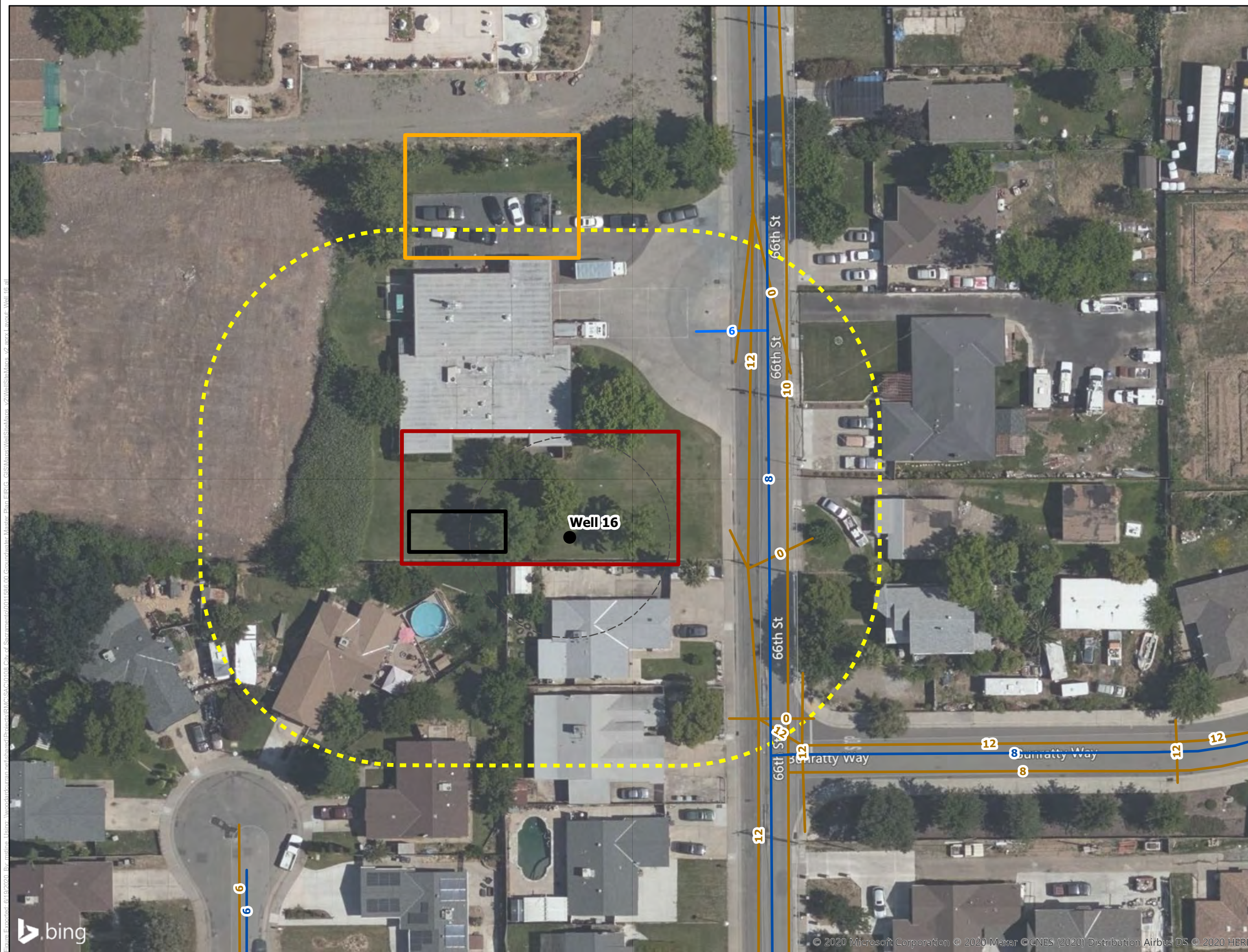
- Replacement Well
- 50-foot DDW Well Site Control Zone
- Well Site Activity Area
- Control Building
- Potential Construction Staging Area
- ⋯ 100-foot Construction Impact Area Buffer
- Water Main
- Water Lateral Line
- Sewer Main

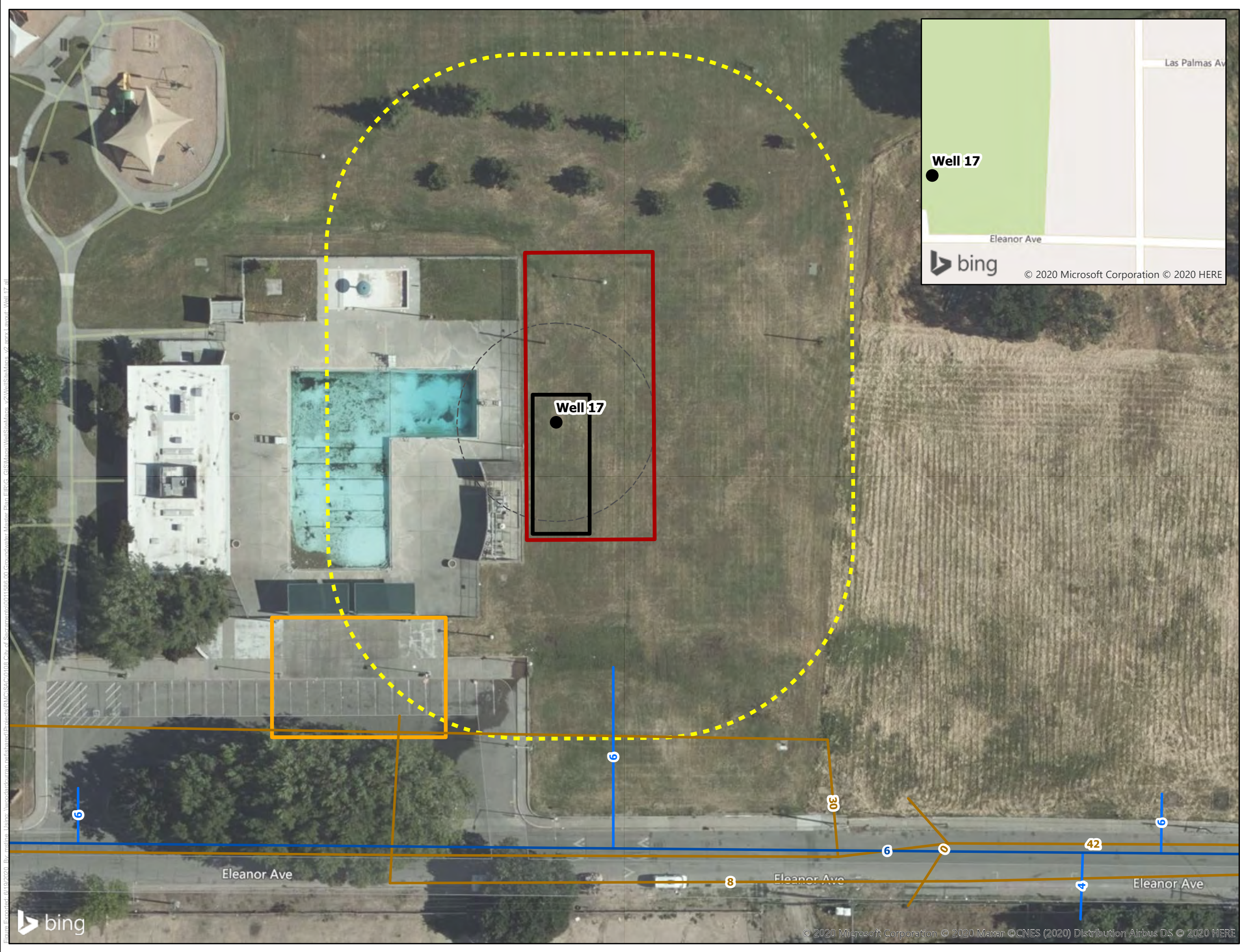
0 15 30 60
US Feet



Project #: 0011586.00
Map Created: June 2020

Third Party GIS Disclaimer: This map is for reference and graphical purposes only and should not be relied upon by third parties for any legal decisions. Any reliance upon the map or data contained herein shall be at the users' sole risk. **Data Sources: City of Sacramento and ESRI**





Well 17 Conceptual Site Layout

City of Sacramento

Well Replacement Program
CEQA Initial Study



Legend

- Replacement Well
- 50-foot DDW Well Site Control Zone
- Well Site Activity Area
- Control Building
- Potential Construction Staging Area
- 100-foot Construction Impact Area Buffer
- Water Main
- Water Lateral Line
- Sewer Main



Project #: 0011586.00
Map Created: June 2020

Third Party GIS Disclaimer: This map is for reference and graphical purposes only and should not be relied upon by third parties for any legal decisions. Any reliance upon the map or data contained herein shall be at the users' sole risk. **Data Sources: City of Sacramento and ESRI**

Figure: E:\projects\2020\06\13\2020_06_13_mpl\1586_00_Groundwater_Monitoring_Plan_FINAL_06132020.mxd
 Project: 0011586.00 Groundwater Monitoring Plan_FINAL_06132020.mxd
 City of Sacramento
 Date: 06/13/2020
 Author: [unreadable]
 Well 17

Well 19 Conceptual Site Layout

City of Sacramento

Well Replacement Program
CEQA Initial Study



Legend

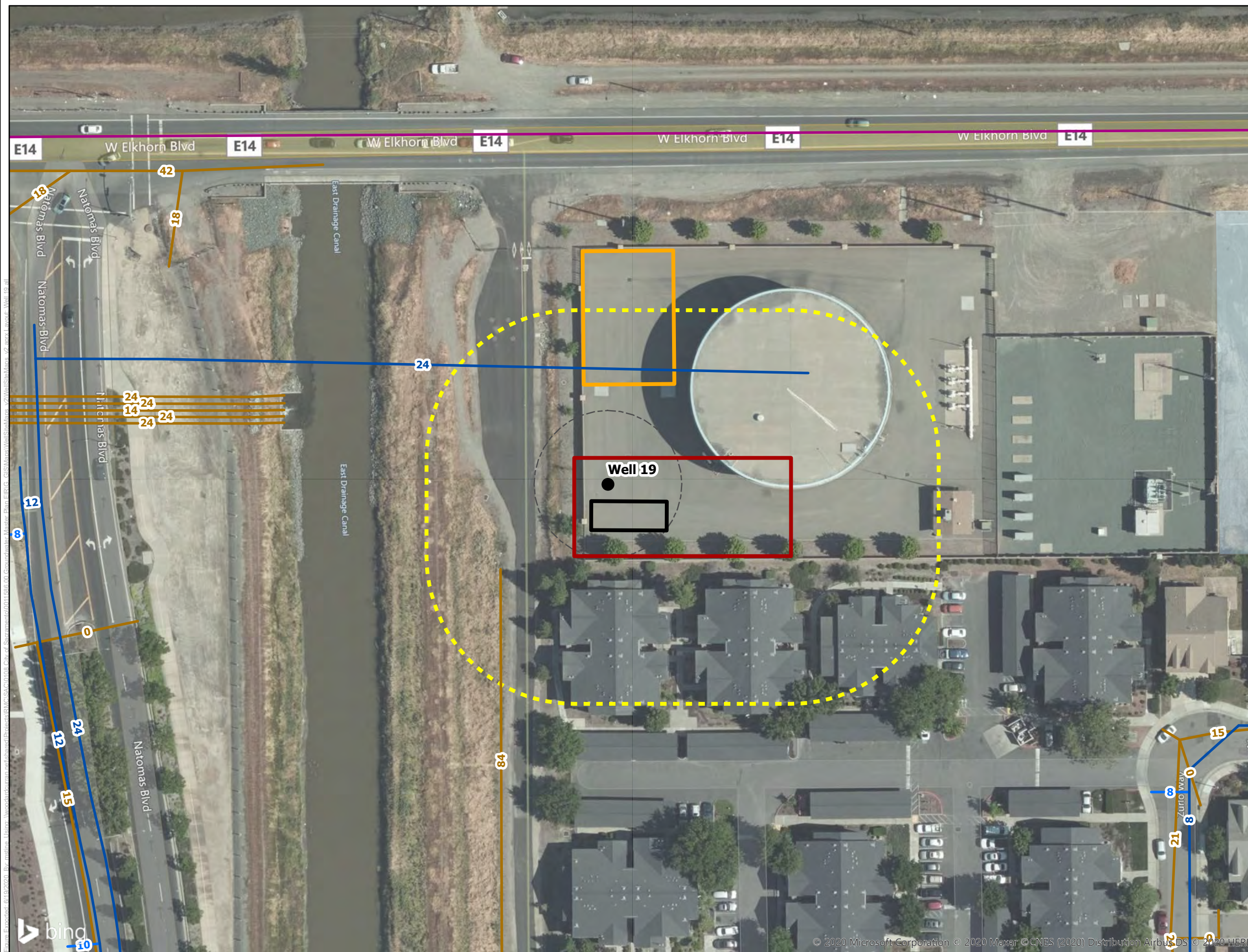
- Replacement Well
- 50-foot DDW Well Site Control Zone
- Well Site Activity Area
- Control Building
- Potential Construction Staging Area
- 100-foot Construction Impact Area Buffer
- Water Main
- Water Lateral Line
- Sewer Main
- Detention Basin
- City of Sacramento Boundary

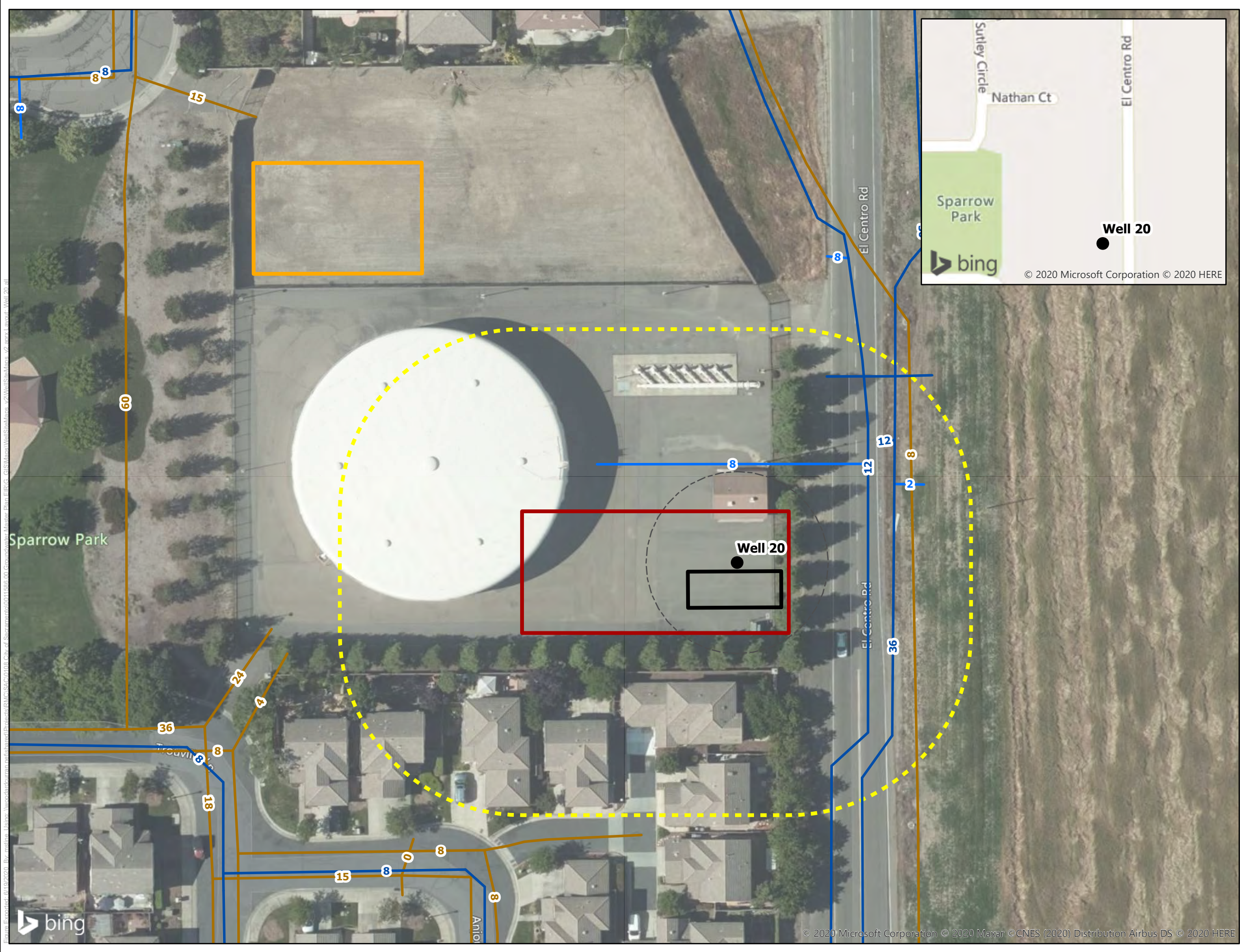
0 20 40 80
US Feet



Project #: 0011586.00
Map Created: June 2020

Third Party GIS Disclaimer: This map is for reference and graphical purposes only and should not be relied upon by third parties for any legal decisions. Any reliance upon the map or data contained herein shall be at the users' sole risk. **Data Sources: City of Sacramento and ESRI**





Well 20 Conceptual Site Layout

City of Sacramento

Well Replacement Program
CEQA Initial Study



Legend

- Replacement Well
- 50-foot DDW Well Site Control Zone
- Well Site Activity Area
- Control Building
- Potential Construction Staging Area
- 100-foot Construction Impact Area Buffer
- Water Main
- Water Lateral Line
- Sewer Main



Project #: 0011586.00
Map Created: June 2020

Third Party GIS Disclaimer: This map is for reference and graphical purposes only and should not be relied upon by third parties for any legal decisions. Any reliance upon the map or data contained herein shall be at the users' sole risk. **Data Sources: City of Sacramento and ESRI**

Figure: Encoded: 6/13/2020. By: jmlhine. Date: 11/13/2020. Project: Well Replacement Program - CEQA Initial Study. City of Sacramento. Groundwater Master Plan. EIR/IS. City of Sacramento. Well Site Layout. Well 20. All rights reserved.

© 2020 Microsoft Corporation © 2020 Maxar © CNES (2020) Distribution Airbus DS © 2020 HERE

Well 21 Conceptual Site Layout

City of Sacramento

Well Replacement Program
CEQA Initial Study



Legend


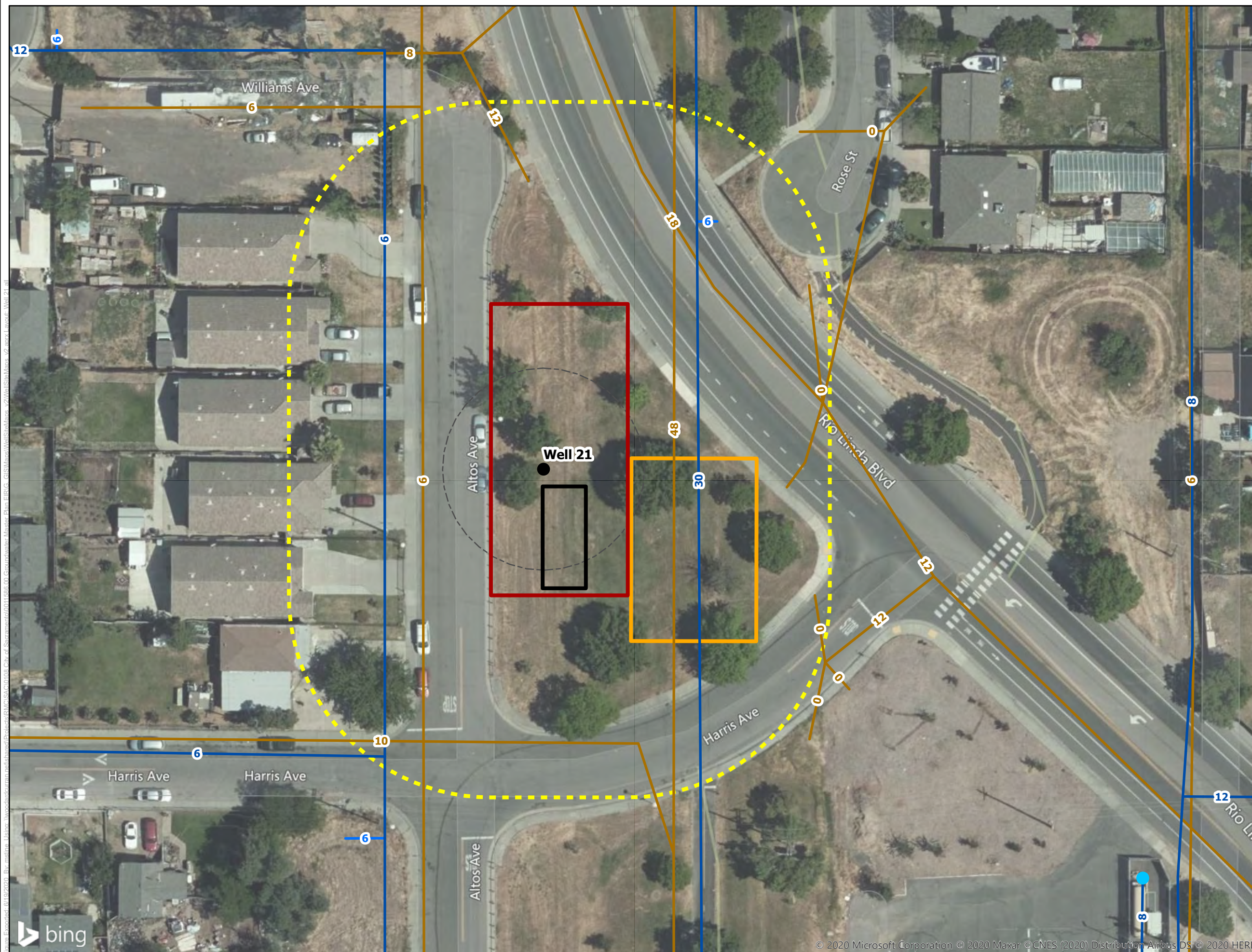
- Replacement Well
- 50-foot DDW Well Site Control Zone
- Well Site Activity Area
- Control Building
- Potential Construction Staging Area
- 100-foot Construction Impact Area Buffer
- Existing Water Well
- Water Main
- Water Lateral Line
- Sewer Main

0 15 30 60
US Feet



Project #: 0011586.00
Map Created: June 2020

Third Party GIS Disclaimer: This map is for reference and graphical purposes only and should not be relied upon by third parties for any legal decisions. Any reliance upon the map or data contained herein shall be at the users' sole risk. **Data Sources:** City of Sacramento and ESRI



Well 22 Conceptual Site Layout

City of Sacramento

Well Replacement Program
CEQA Initial Study



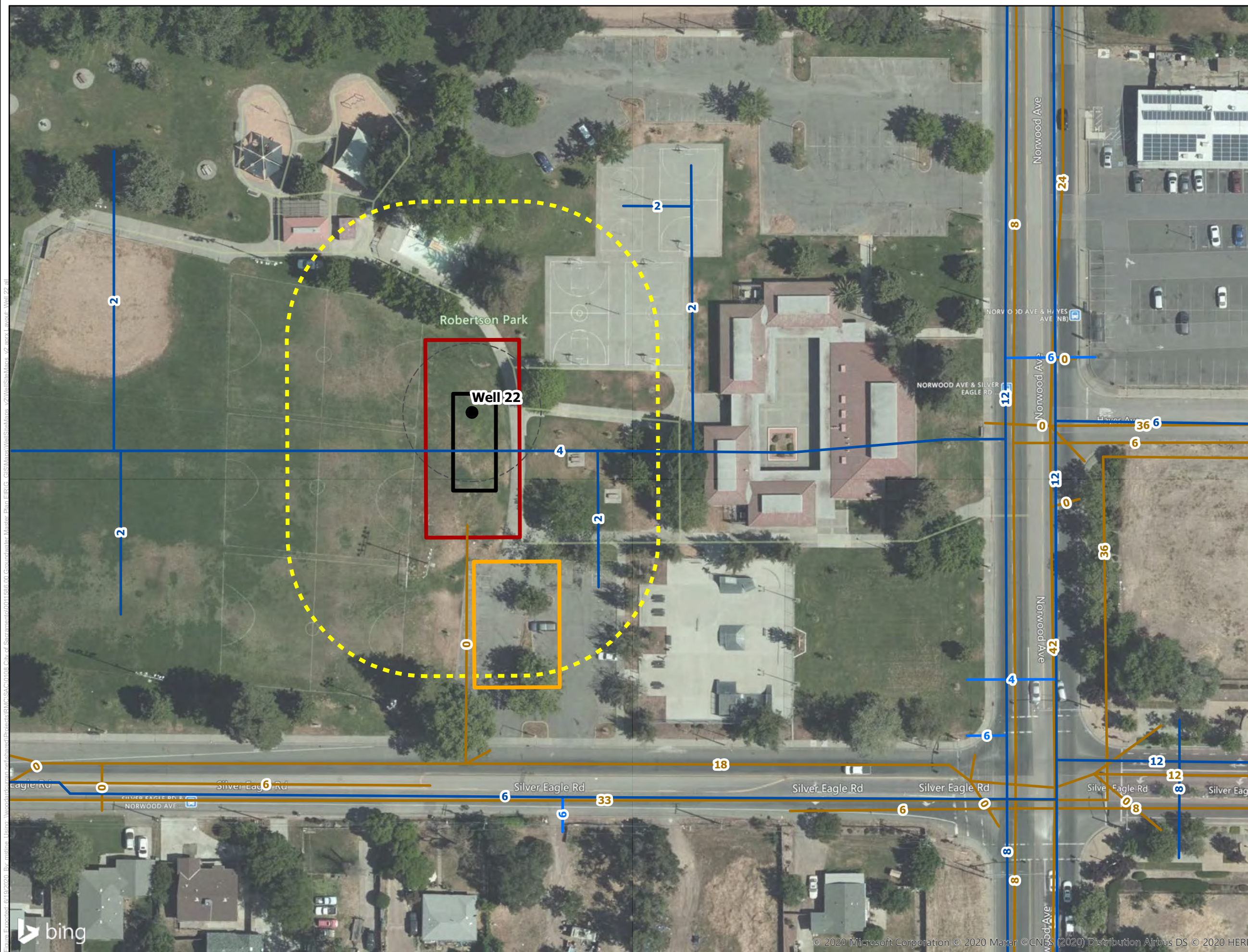
Legend

- Replacement Well
- 50-foot DDW Well Site Control Zone
- Well Site Activity Area
- Control Building
- Potential Construction Staging Area
- 100-foot Construction Impact Area Buffer
- Water Main
- Water Lateral Line
- Sewer Main



Project #: 0011586.00
Map Created: June 2020

Third Party GIS Disclaimer: This map is for reference and graphical purposes only and should not be relied upon by third parties for any legal decisions. Any reliance upon the map or data contained herein shall be at the users' sole risk. **Data Sources: City of Sacramento and ESRI**



Well 23 Conceptual Site Layout

City of Sacramento

Well Replacement Program
CEQA Initial Study



Legend


- Replacement Well
- 50-foot DDW Well Site Control Zone
- Well Site Activity Area
- Control Building
- Potential Construction Staging Area
- 100-foot Construction Impact Area Buffer
- Existing Water Well
- Water Main
- Water Lateral Line
- Sewer Main

0 25 50 100
US Feet



Project #: 0011586.00
Map Created: June 2020

Third Party GIS Disclaimer: This map is for reference and graphical purposes only and should not be relied upon by third parties for any legal decisions. Any reliance upon the map or data contained herein shall be at the users' sole risk. **Data Sources:** City of Sacramento and ESRI



Well 24 Conceptual Site Layout

City of Sacramento

Well Replacement Program
CEQA Initial Study



Legend

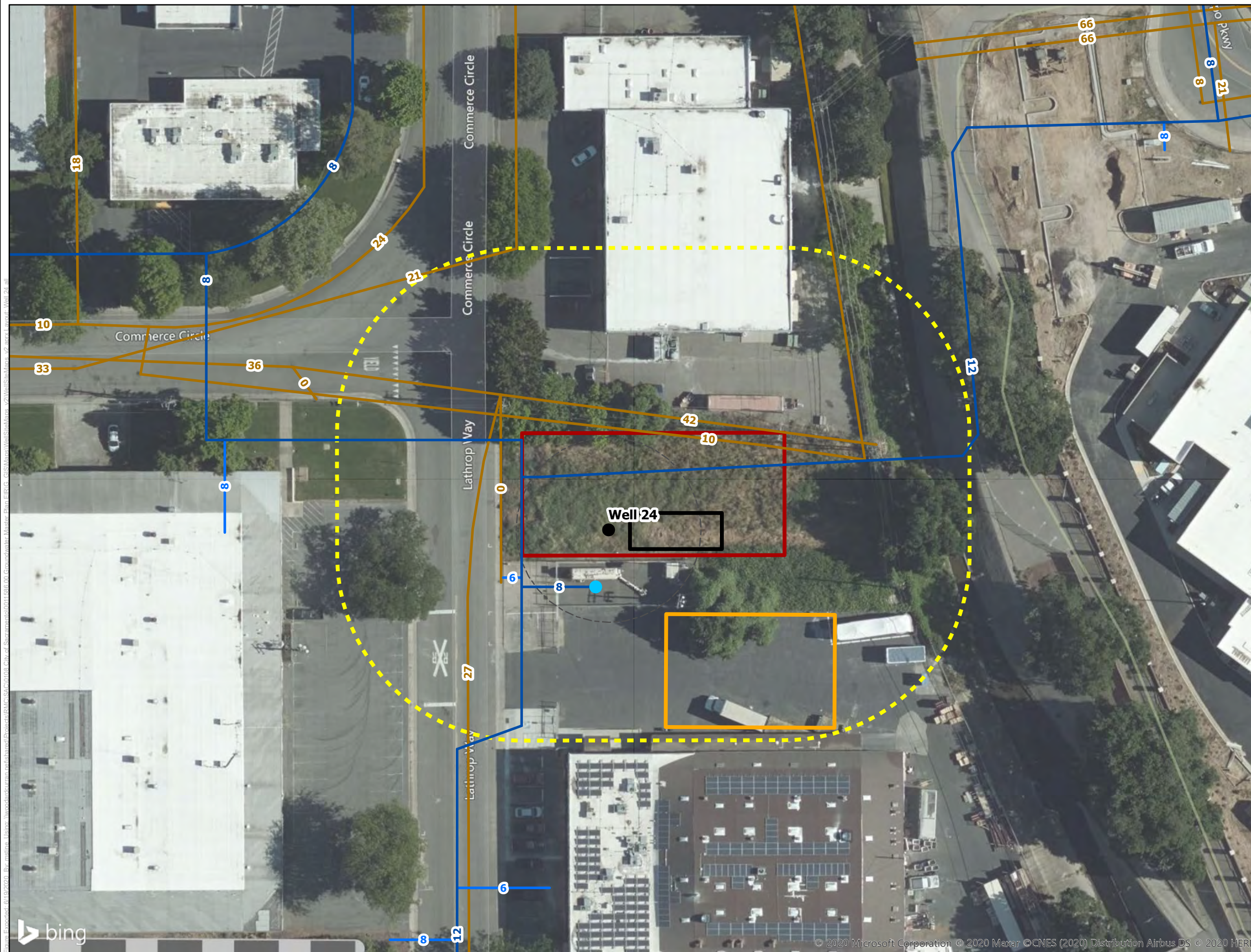
- Replacement Well
- 50-foot DDW Well Site Control Zone
- Well Site Activity Area
- Control Building
- Potential Construction Staging Area
- 100-foot Construction Impact Area Buffer
- Existing Water Well
- Water Main
- Water Lateral Line
- Sewer Main

0 15 30 60
US Feet



Project #: 0011586.00
Map Created: June 2020

Third Party GIS Disclaimer: This map is for reference and graphical purposes only and should not be relied upon by third parties for any legal decisions. Any reliance upon the map or data contained herein shall be at the users' sole risk. **Data Sources: City of Sacramento and ESRI**












Well 25 Conceptual Site Layout

City of Sacramento

Well Replacement Program
CEQA Initial Study



Legend

-  Replacement Well
-  50-foot DDW Well Site Control Zone
-  Well Site Activity Area
-  Control Building
-  Potential Construction Staging Area
-  100-foot Construction Impact Area Buffer
-  Water Main
-  Water Lateral Line
-  Sewer Main



Project #: 0011586.00
Map Created: June 2020

Third Party GIS Disclaimer: This map is for reference and graphical purposes only and should not be relied upon by third parties for any legal decisions. Any reliance upon the map or data contained herein shall be at the users' sole risk. **Data Sources: City of Sacramento and ESRI**



Figure Recreated: 6/13/2020. By: mshline. User: \woodardcurran\pshline\Projects\011586\00_Groundwater\Master_Plan_ERIG_CIS\Map\WellSiteLayouts_V2\Map\WellSiteLayout_Well_25.mxd

Well 26 Conceptual Site Layout

City of Sacramento

Well Replacement Program
CEQA Initial Study



Legend

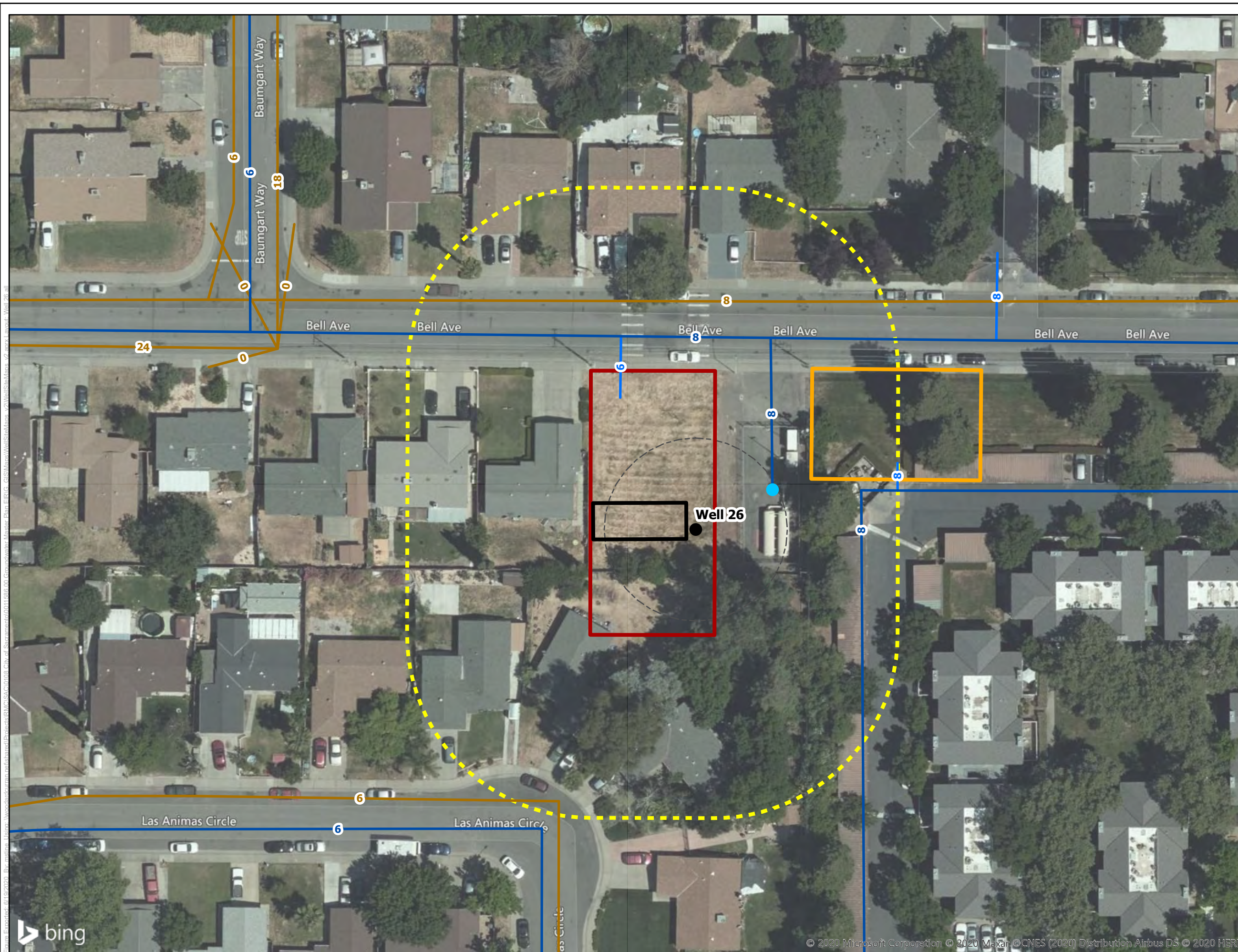
- Replacement Well
- 50-foot DDW Well Site Control Zone
- Well Site Activity Area
- Control Building
- Potential Construction Staging Area
- 100-foot Construction Impact Area Buffer
- Existing Water Well
- Water Main
- Water Lateral Line
- Sewer Main

0 15 30 60
US Feet



Project #: 0011586.00
Map Created: June 2020

Third Party GIS Disclaimer: This map is for reference and graphical purposes only and should not be relied upon by third parties for any legal decisions. Any reliance upon the map or data contained herein shall be at the users' sole risk. **Data Sources: City of Sacramento and ESRI**



Well 27 Conceptual Site Layout

City of Sacramento

Well Replacement Program
CEQA Initial Study



Legend

- Replacement Well
- 50-foot DDW Well Site Control Zone
- Well Site Activity Area
- Control Building
- Potential Construction Staging Area
- 100-foot Construction Impact Area Buffer
- Existing Water Well
- Water Main
- Water Lateral Line
- Sewer Main

0 15 30 60
US Feet



Project #: 0011586.00
Map Created: June 2020

Third Party GIS Disclaimer: This map is for reference and graphical purposes only and should not be relied upon by third parties for any legal decisions. Any reliance upon the map or data contained herein shall be at the users' sole risk. **Data Sources: City of Sacramento and ESRI**



Well 28 Conceptual Site Layout

City of Sacramento

Well Replacement Program
CEQA Initial Study



Legend

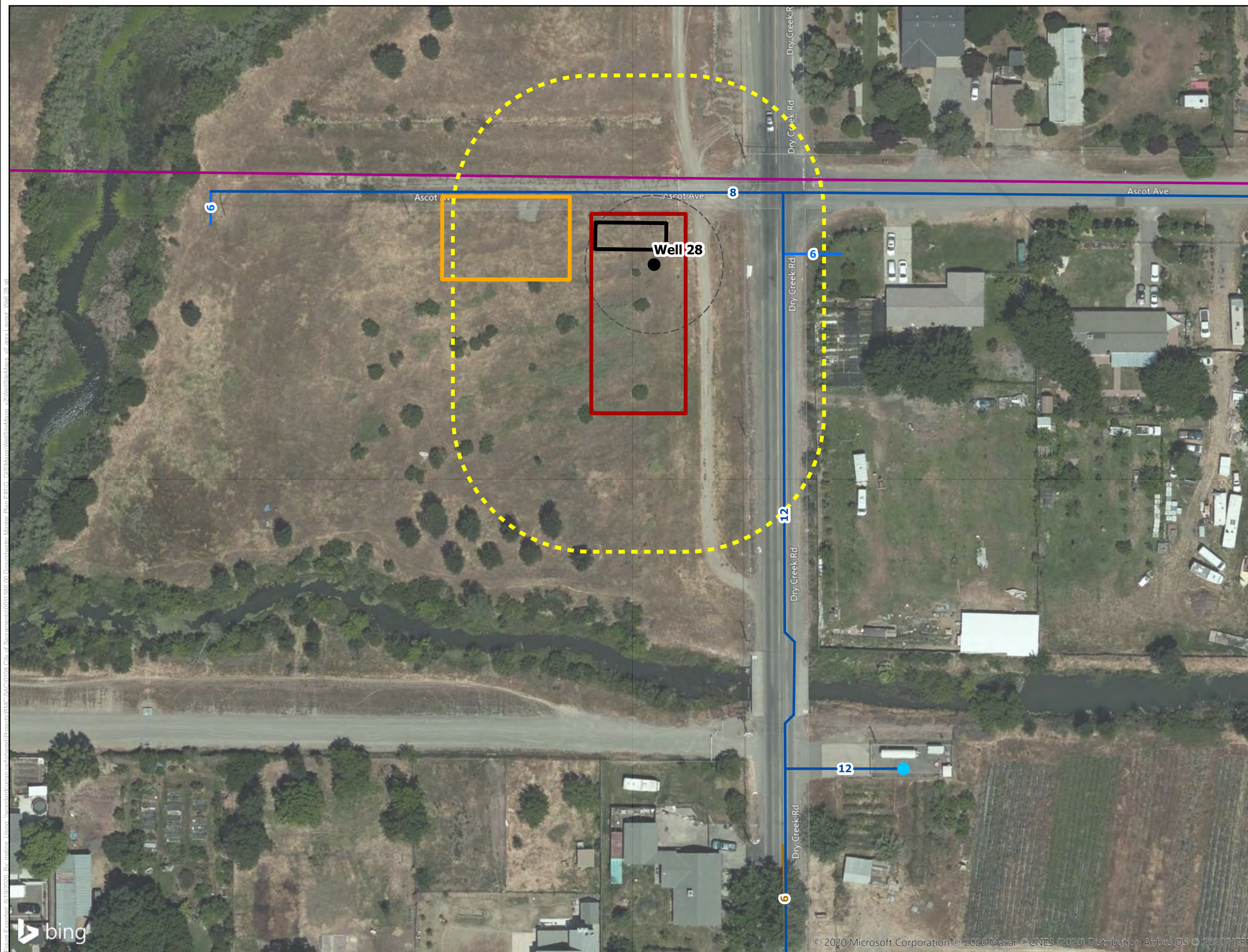
- Replacement Well
- 50-foot DDW Well Site Control Zone
- Well Site Activity Area
- Control Building
- Potential Construction Staging Area
- ⋯ 100-foot Construction Impact Area Buffer
- Existing Water Well
- Water Main
- Water Lateral Line
- Sewer Main
- City of Sacramento Boundary

0 20 40 80
US Feet



Project #: 0011586.00
Map Created: June 2020

Third Party GIS Disclaimer: This map is for reference and graphical purposes only and should not be relied upon by third parties for any legal decisions. Any reliance upon the map or data contained herein shall be at the users' sole risk. **Data Sources: City of Sacramento and ESRI**



Well 29 Conceptual Site Layout

City of Sacramento

Well Replacement Program
CEQA Initial Study



Legend

- Replacement Well
- 50-foot DDW Well Site Control Zone
- Well Site Activity Area
- Control Building
- Potential Construction Staging Area
- 100-foot Construction Impact Area Buffer
- Existing Water Well
- Water Main
- Water Lateral Line
- Sewer Main

0 15 30 60
US Feet



Project #: 0011586.00
Map Created: June 2020

Third Party GIS Disclaimer: This map is for reference and graphical purposes only and should not be relied upon by third parties for any legal decisions. Any reliance upon the map or data contained herein shall be at the users' sole risk. **Data Sources:** City of Sacramento and ESRI

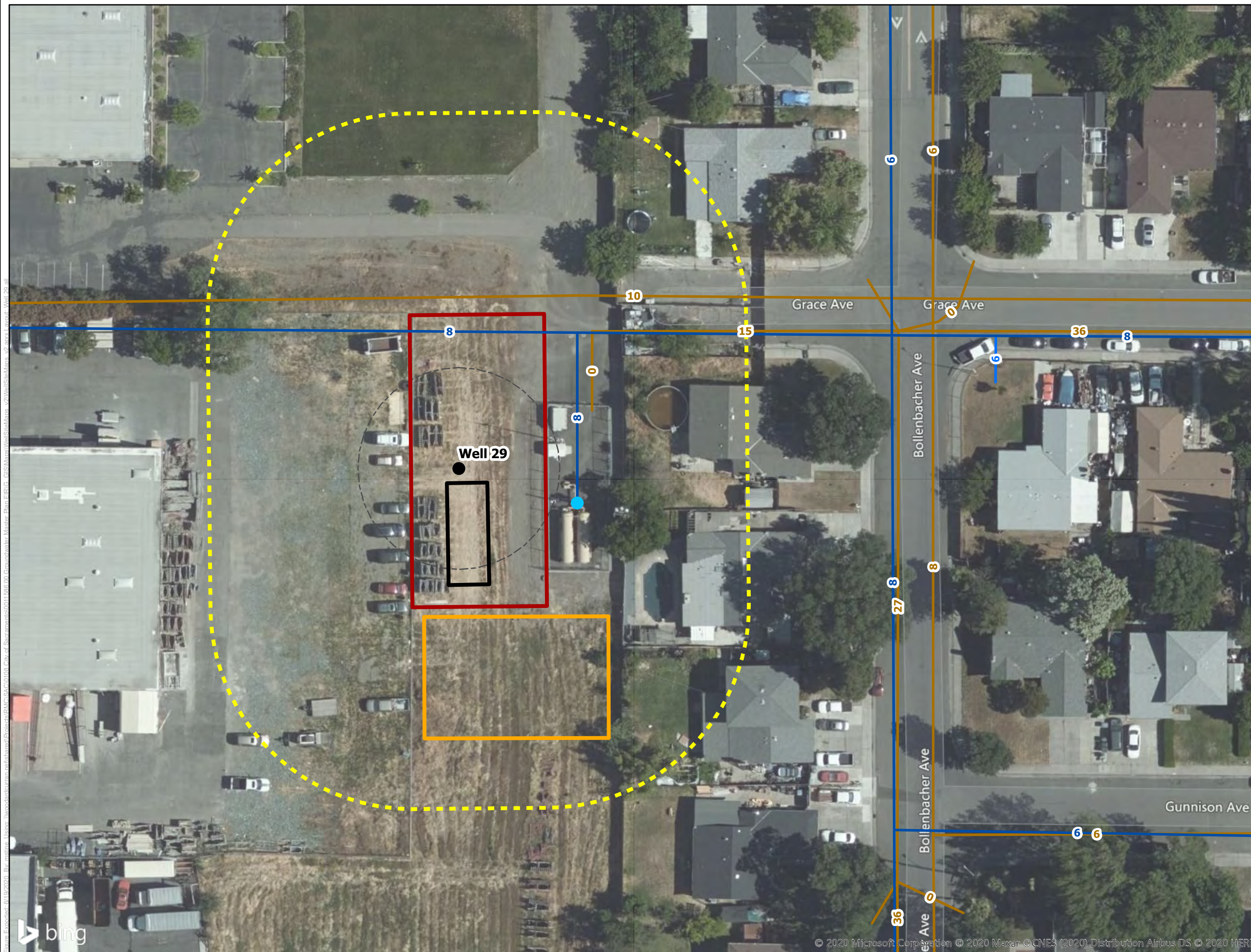



Figure Recreated: 6/19/2020. By: mshline. User: \\woodardcurran.net\sharpe1\Projects\01\CHSA\010108_City of Sacramento\0011586.00_Groundwater\Master Plans\ERIG_City of Sacramento\Well_29_Conceptual_Site_Layou... Well_29_01



Well 30 Conceptual Site Layout

City of Sacramento

Well Replacement Program
CEQA Initial Study



Legend

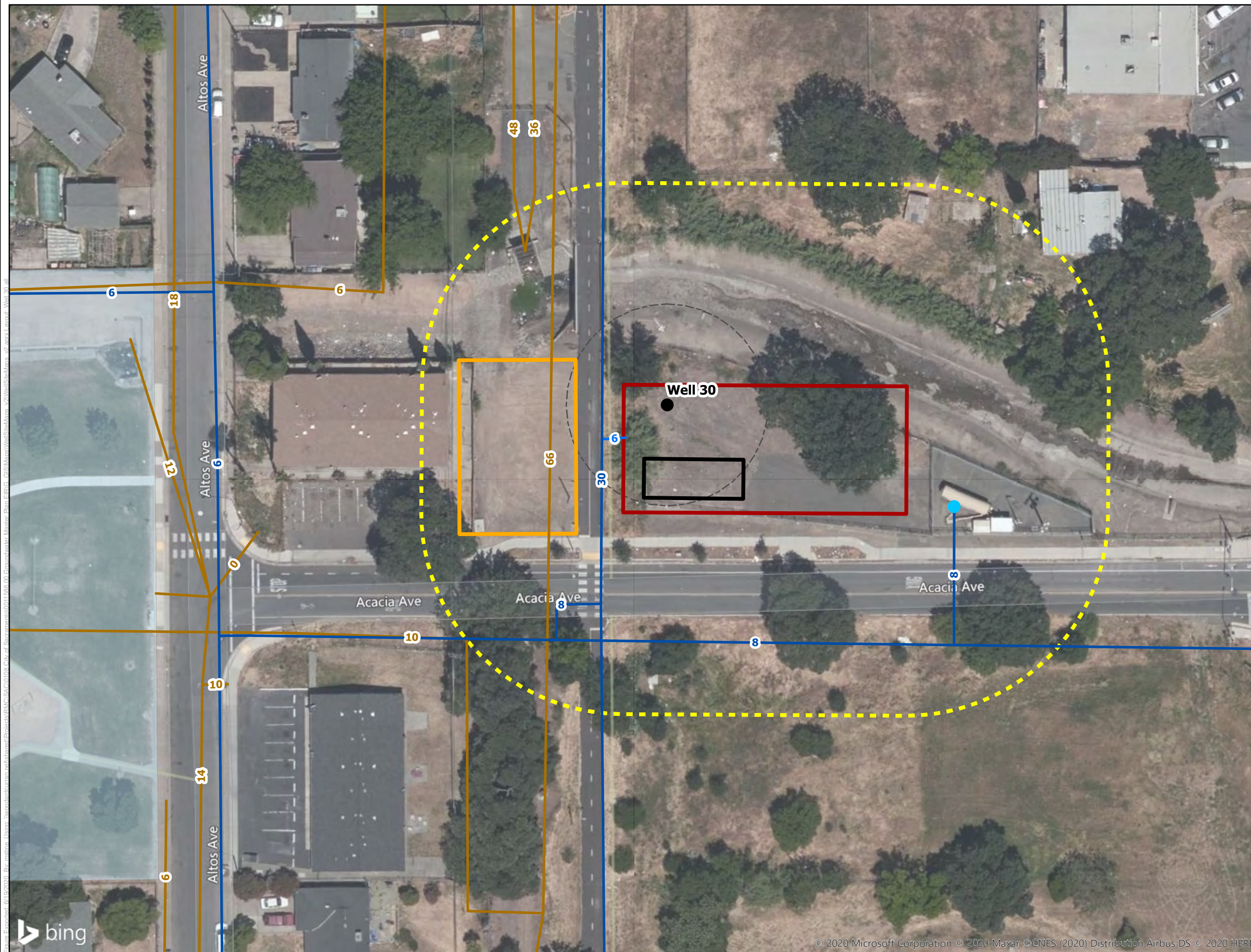
- Replacement Well
- 50-foot DDW Well Site Control Zone
- ▭ Well Site Activity Area
- ▭ Control Building
- ▭ Potential Construction Staging Area
- ⋯ 100-foot Construction Impact Area Buffer
- Existing Water Well
- Water Main
- Water Lateral Line
- Sewer Main
- ▭ Detention Basin

0 15 30 60
US Feet



Project #: 0011586.00
Map Created: June 2020

Third Party GIS Disclaimer: This map is for reference and graphical purposes only and should not be relied upon by third parties for any legal decisions. Any reliance upon the map or data contained herein shall be at the users' sole risk. **Data Sources:** City of Sacramento and ESRI



Well 31 Conceptual Site Layout

City of Sacramento

Well Replacement Program
CEQA Initial Study



Legend

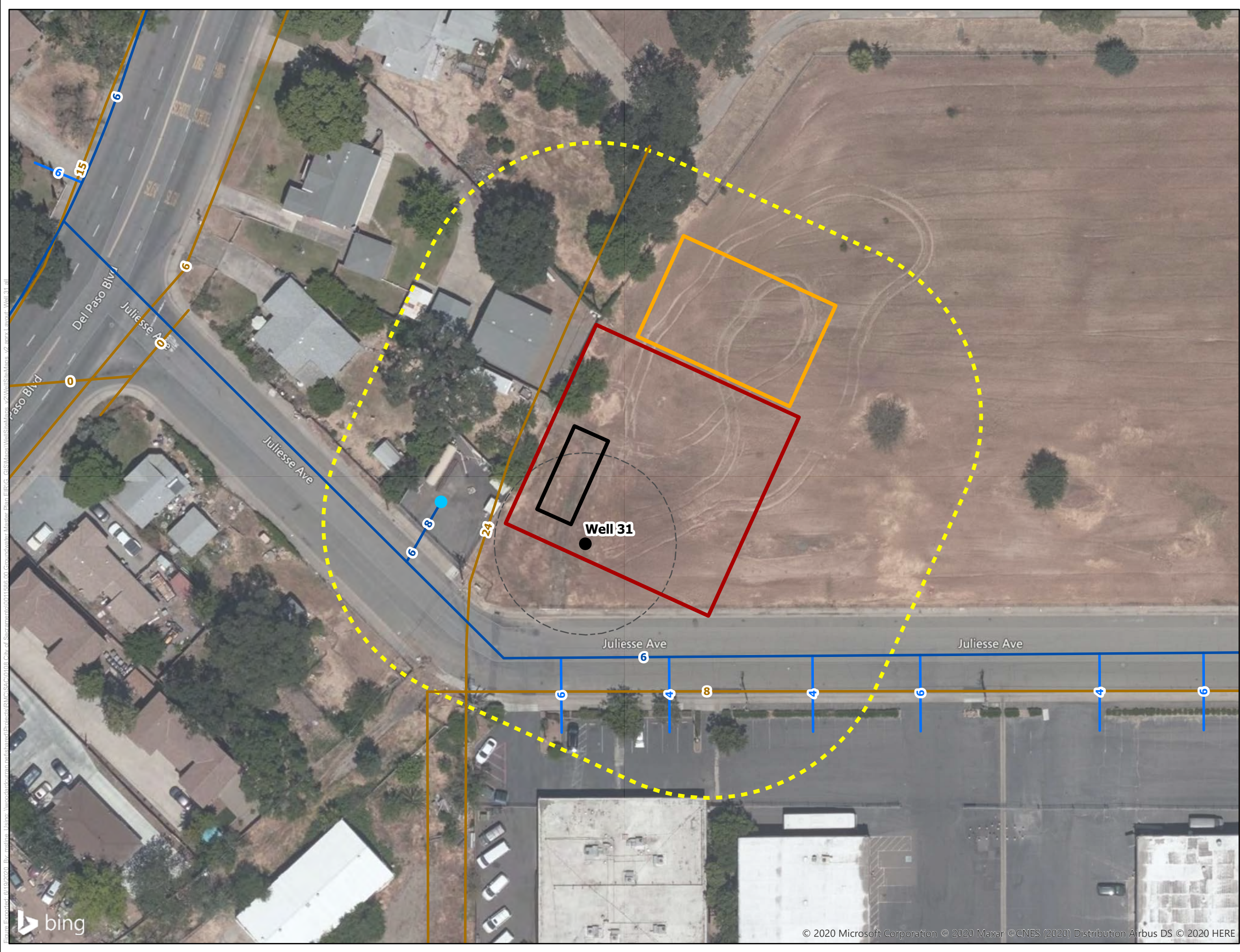
- Replacement Well
- 50-foot DDW Well Site Control Zone
- ▭ Well Site Activity Area
- ▭ Control Building
- ▭ Potential Construction Staging Area
- ⋯ 100-foot Construction Impact Area Buffer
- Existing Water Well
- Water Main
- Water Lateral Line
- Sewer Main

0 15 30 60
US Feet



Project #: 0011586.00
Map Created: June 2020

Third Party GIS Disclaimer: This map is for reference and graphical purposes only and should not be relied upon by third parties for any legal decisions. Any reliance upon the map or data contained herein shall be at the users' sole risk. **Data Sources: City of Sacramento and ESRI**



Well 32 Conceptual Site Layout

City of Sacramento

Well Replacement Program
CEQA Initial Study



Legend

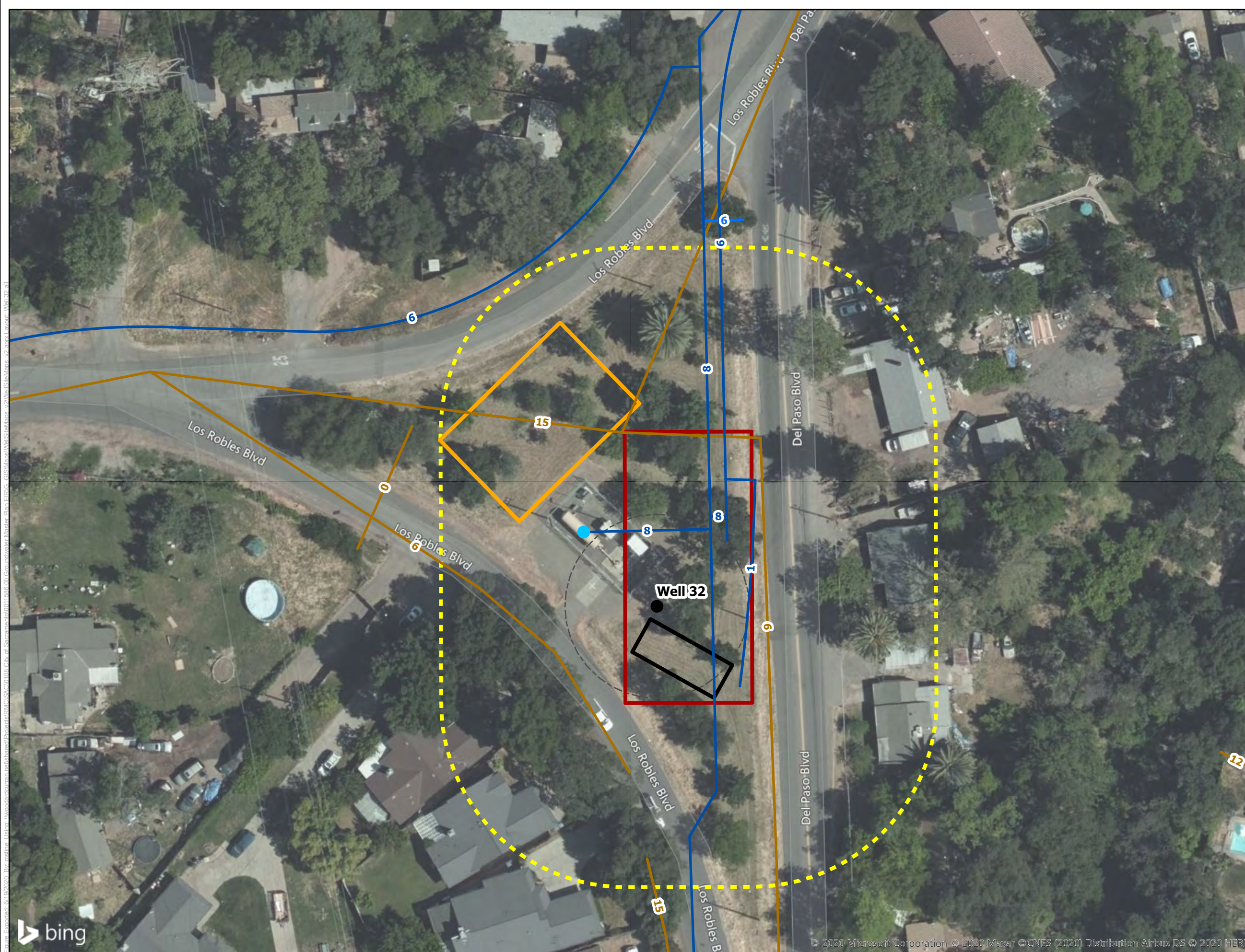
- Replacement Well
- 50-foot DDW Well Site Control Zone
- Well Site Activity Area
- Control Building
- Potential Construction Staging Area
- 100-foot Construction Impact Area Buffer
- Existing Water Well
- Water Main
- Water Lateral Line
- Sewer Main

0 15 30 60
US Feet



Project #: 0011586.00
Map Created: June 2020

Third Party GIS Disclaimer: This map is for reference and graphical purposes only and should not be relied upon by third parties for any legal decisions. Any reliance upon the map or data contained herein shall be at the users' sole risk. **Data Sources: City of Sacramento and ESRI**



Well 34 Conceptual Site Layout

City of Sacramento

Well Replacement Program
CEQA Initial Study



Legend

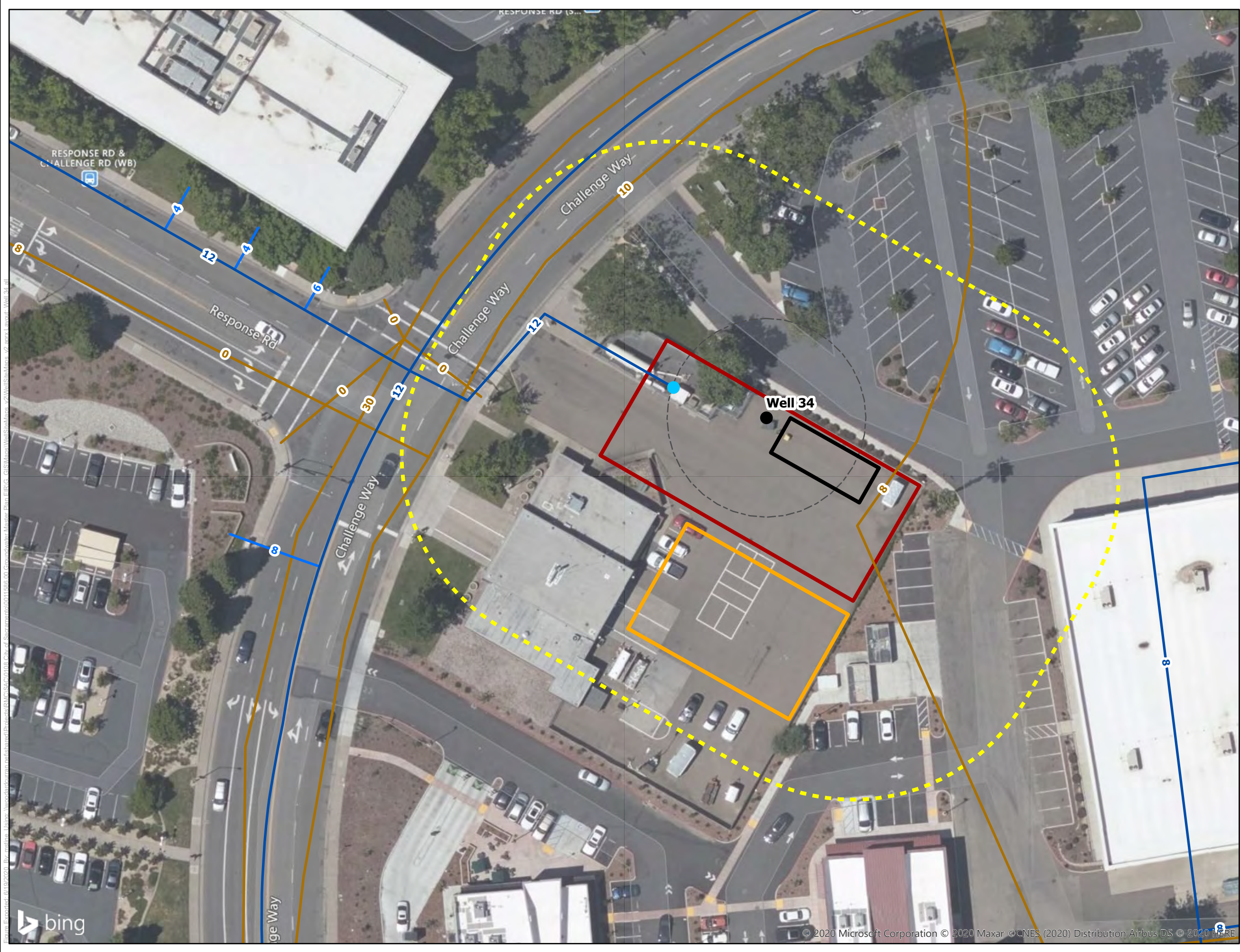
- Replacement Well
- 50-foot DDW Well Site Control Zone
- Well Site Activity Area
- Control Building
- Potential Construction Staging Area
- 100-foot Construction Impact Area Buffer
- Existing Water Well
- Water Main
- Water Lateral Line
- Sewer Main

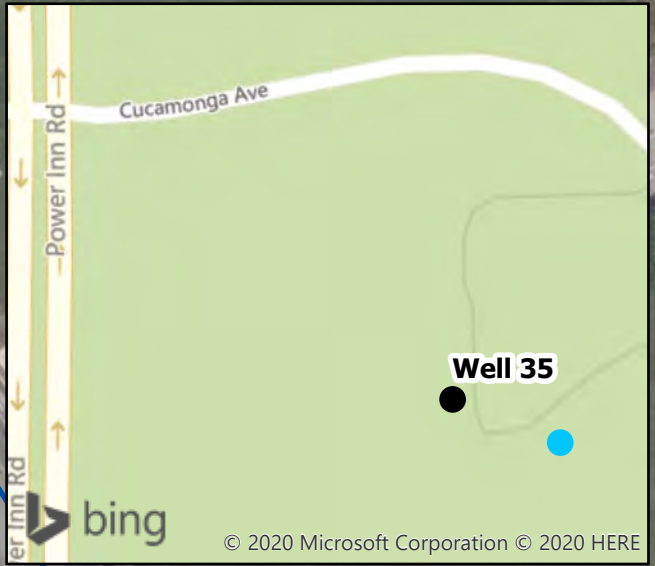
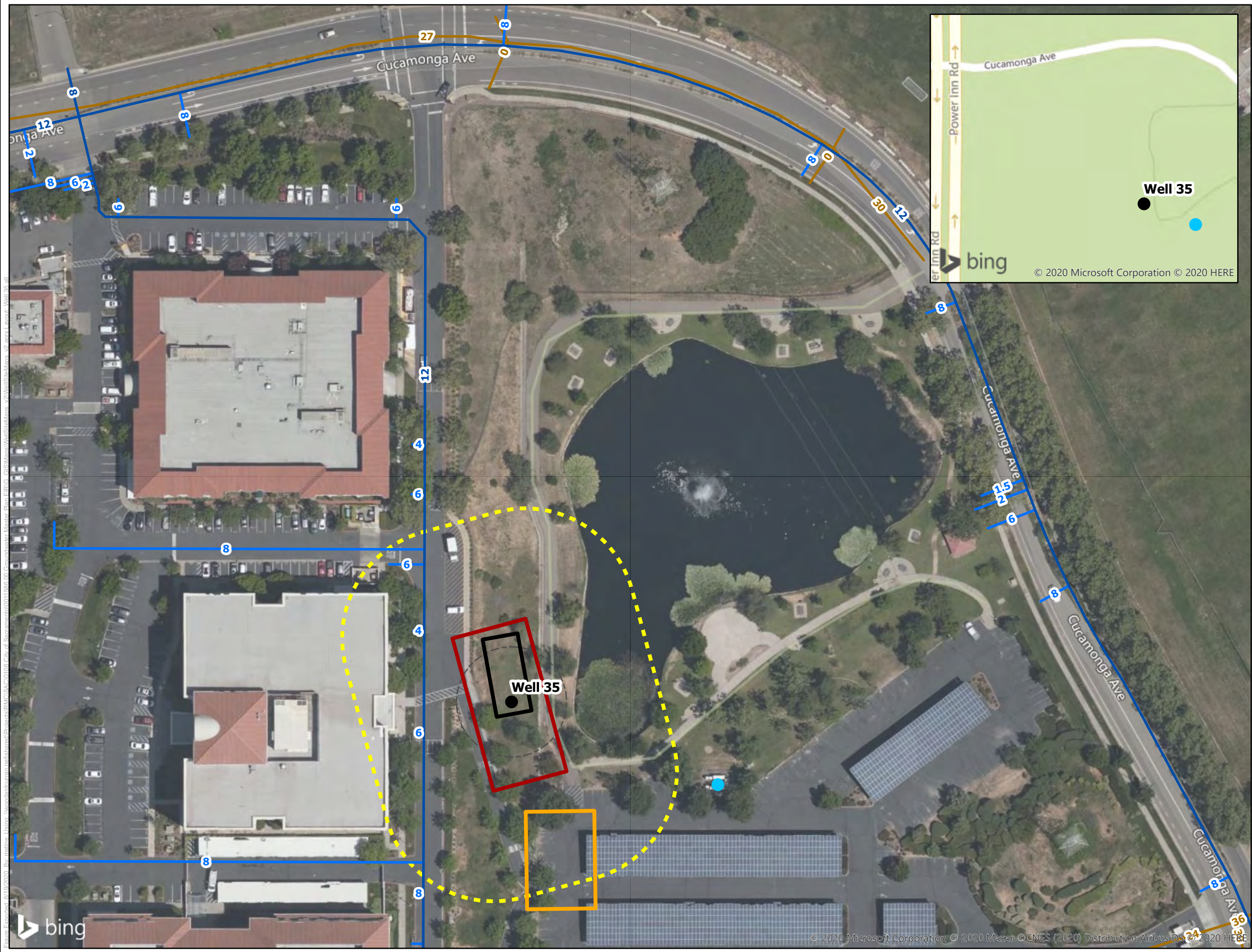
0 15 30 60
US Feet



Project #: 0011586.00
Map Created: June 2020

Third Party GIS Disclaimer: This map is for reference and graphical purposes only and should not be relied upon by third parties for any legal decisions. Any reliance upon the map or data contained herein shall be at the users' sole risk. **Data Sources: City of Sacramento and ESRI**





Well 35 Conceptual Site Layout

City of Sacramento

Well Replacement Program
CEQA Initial Study



Legend

- Replacement Well
- 50-foot DDW Well Site Control Zone
- Well Site Activity Area
- Control Building
- Potential Construction Staging Area
- 100-foot Construction Impact Area Buffer
- Existing Water Well
- Water Main
- Water Lateral Line
- Sewer Main

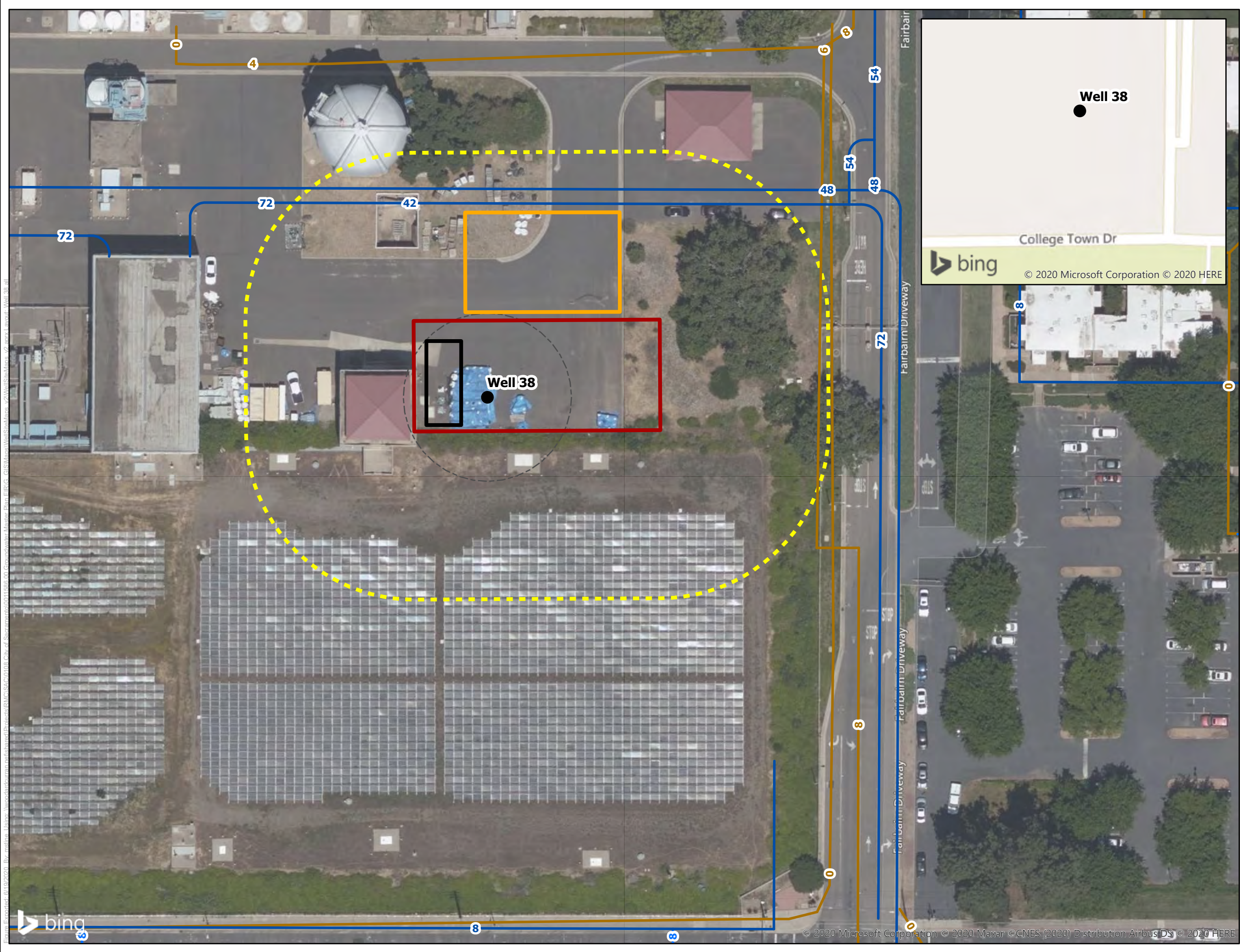


Project #: 0011586.00
Map Created: June 2020

Third Party GIS Disclaimer: This map is for reference and graphical purposes only and should not be relied upon by third parties for any legal decisions. Any reliance upon the map or data contained herein shall be at the users' sole risk. **Data Sources: City of Sacramento and ESRI**

Figure: E:\projects\061920200 - By: jmlhine - Date: 11/19/2020
 File: \woodardcurran\pds\staples\16\Projects\061920200 - City of Sacramento\0011586.00 - Groundwater - Master Plans - EIR\GIS - City of Sacramento\WellSitePlans - 12\WellSitePlans - Well 35 - all

© 2020 Microsoft Corporation © 2020 Maxar © CNES (2020) Distribution Airbus DS © 2020 HERE



Well 38 Conceptual Site Layout


City of Sacramento

Well Replacement Program
CEQA Initial Study



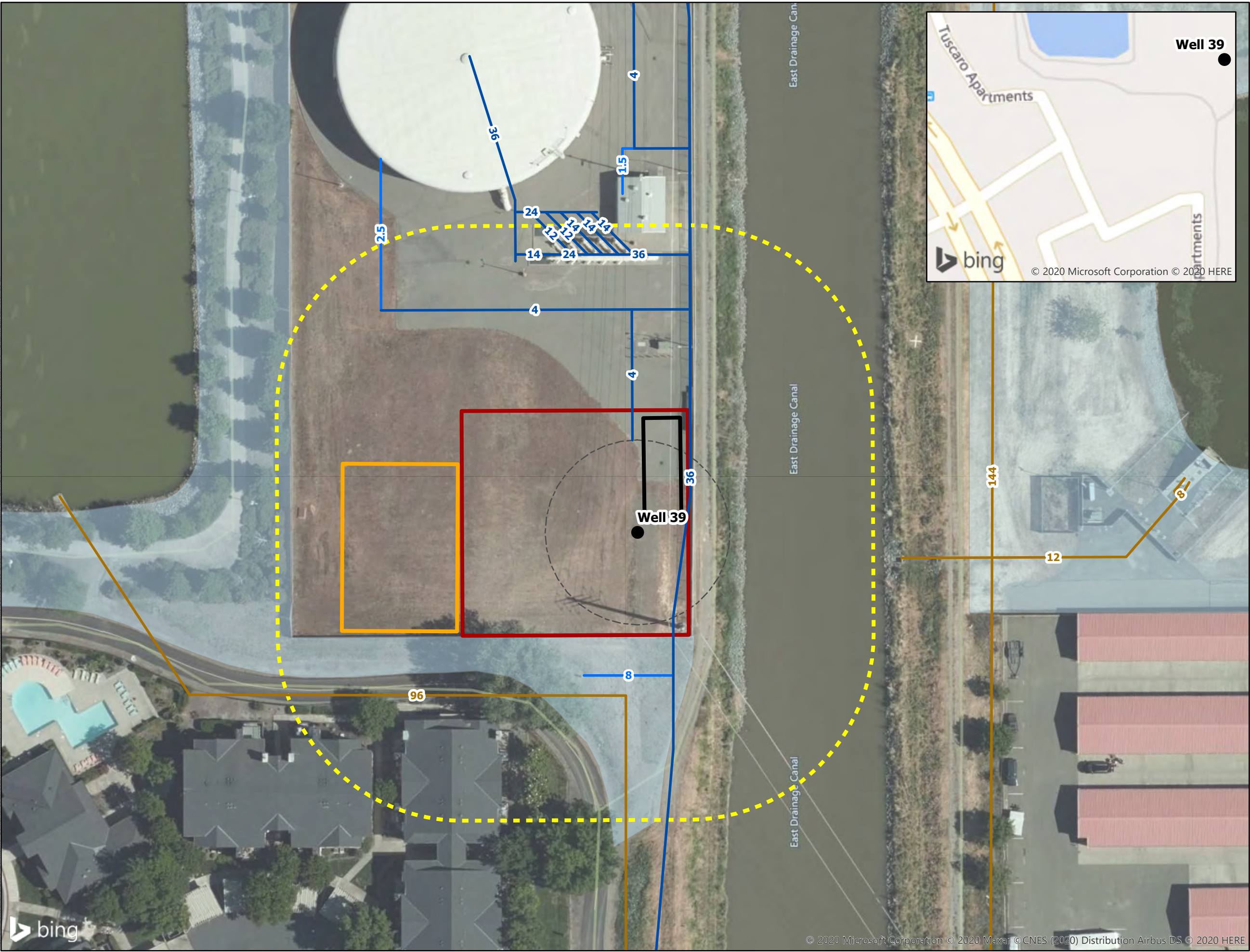
Legend

- Replacement Well
- 50-foot DDW Well Site Control Zone
- Well Site Activity Area
- Control Building
- Potential Construction Staging Area
- 100-foot Construction Impact Area Buffer
- Water Main
- Water Lateral Line
- Sewer Main



Project #: 0011586.00
Map Created: June 2020

Third Party GIS Disclaimer: This map is for reference and graphical purposes only and should not be relied upon by third parties for any legal decisions. Any reliance upon the map or data contained herein shall be at the users' sole risk. **Data Sources: City of Sacramento and ESRI**



Well 39 Conceptual Site Layout

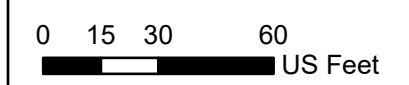
City of Sacramento

Well Replacement Program
CEQA Initial Study



Legend

- Replacement Well
- 50-foot DDW Well Site Control Zone
- Well Site Activity Area
- Control Building
- Potential Construction Staging Area
- 100-foot Construction Impact Area Buffer
- Water Main
- Water Lateral Line
- Sewer Main
- Detention Basin



Project #: 0011586.00
Map Created: June 2020

Third Party GIS Disclaimer: This map is for reference and graphical purposes only and should not be relied upon by third parties for any legal decisions. Any reliance upon the map or data contained herein shall be at the users' sole risk. Data Sources: City of Sacramento and ESRI

Figure: E:\projects\0011586.00_Groundwater\0011586.00_Groundwater\Master Plans\Wells\Well_39_Conceptual_Site_Lay\Well_39_Initial_Study\Map_Series_V2\WellSitePlans_V2\WellSitePlans_V2\Well_39_Conceptual_Site_Lay_Map_Series_V2.aprx

© 2020 Microsoft Corporation © 2020 Maxar © CNES (2020) Distribution Airbus DS © 2020 HERE